

Map data ©2019 Google 10 mi

Jackson

Mississippi

Get on I-55 N from E Pascagoula St


- 5 min (1.6 mi)
- 446 ft
- 381 ft
- 1.0 mi
- 0.5 mi


Follow I-55 N to Grenada County. Take exit 199 from I-55 N


- 1 h 28 min (103 mi)
- 103 mi
- 0.3 mi


Continue on Nat G Troutt Rd. Take Camp McCain Rd, Hwy 8 E and Graysport Crossing Rd to Carver Point Rd


43 min (29.3 mi)


-  7. Turn right onto Nat G Troutt Rd (signs for S Grenada/Elliott/Camp McCain)


6.0 mi
-  8. Turn left onto Camp McCain Rd/James H. Bidly Rd


 [Continue to follow Camp McCain Rd](#)


5.6 mi
-  9. Turn right onto Hwy 8 E


2.8 mi
-  10. Turn left onto Graysport Crossing Rd


6.3 mi
-  11. Turn left onto Gums Crossing Rd


2.4 mi
-  12. Continue onto Elam S Rd


0.2 mi
-  13. Turn left onto Co Rd 143

2.0 mi
-  14. Turn left onto Carver Point Rd

2.5 mi
-  15. Continue onto Rayford Horton Rd

0.2 mi
-  16. Turn left onto Co Rd 467

0.1 mi
-  17. Co Rd 467 turns slightly right and becomes Carver Point Rd

1.1 mi
-  18. Turn left to stay on Carver Point Rd

0.1 mi

