

Map data ©2019 Google 20 mi

New York

Take Hudson St and I-78 W to NJ-139 W in Jersey City

15 min (3.4 mi)

- ↑ 1. Head southeast on Steve Flanders Square toward Centre St

⚠ Restricted usage road

197 ft
- ➡ 2. Turn right onto Park Row





0.1 mi
- ➡ 3. Keep right to continue on Barclay St

0.1 mi
- ➡ 4. Turn right onto Church St

0.2 mi
- ↩ 5. Turn left onto Reade St
















0.1 mi
- ➡ 6. Turn right onto Hudson St

0.5 mi

-  7. Use the right 2 lanes to turn right onto the I-78 ramp
315 ft
-  8. Continue onto I-78 W/Holland Tunnel
 Continue to follow I-78 W
 Entering New Jersey
2.2 mi

Take I-280 W, I-80 W, I-380 N and I-81 N to PA-374 E in Lenox Township. Take exit 206 from I-81 N

2 h 8 min (133 mi)

-  9. Use the left 2 lanes to keep left at the fork, continue on NJ-139 W and follow signs for US 1-9/W 139 W/Kennedy Blvd/Jersey City
0.2 mi
-  10. Keep left to stay on NJ-139 W
1.0 mi
-  11. Take the exit
1.1 mi
-  12. Slight right toward NJ-7 W/Newark-Jersey City Turnpike
203 ft
-  13. Continue onto NJ-7 W/Newark-Jersey City Turnpike
1.3 mi
-  14. Keep left to continue on Newark-Jersey City Turnpike
1.3 mi
-  15. Use the right lane to take the Interstate 280 W ramp
0.8 mi
-  16. Merge onto I-280 W
15.8 mi
-  17. Use the left 2 lanes to merge onto I-80 W
 Toll road
 Entering Pennsylvania
46.7 mi
-  18. Keep left at the fork to stay on I-80 W
 Toll road
17.3 mi
-  19. Keep right at the fork to continue on I-380 N, follow signs for Scranton
27.8 mi
-  20. Continue straight onto I-380 N/I-84 (signs for US-6 W/I-81 N/Binghamton)
0.5 mi

21. Merge onto I-81 N
18.2 mi
22. Take exit 206 for PA-374 toward
Glenwood/Lenoxville
0.4 mi

Follow PA-374 E to 12th St in Herrick Township

23. Turn right onto PA-374 E
2.4 mi
24. Turn left onto PA-106 W/PA-374 E
1.3 mi
25. Turn right onto PA-374 E
1.5 mi
26. Turn right to stay on PA-374 E
6.1 mi
27. Turn right to stay on PA-374 E
1.0 mi
28. Turn left onto Lowe Lake Rd
0.6 mi
29. Turn right onto 12th St
[Destination will be on the right](#)
223 ft

41.7531530, -75.5183940

