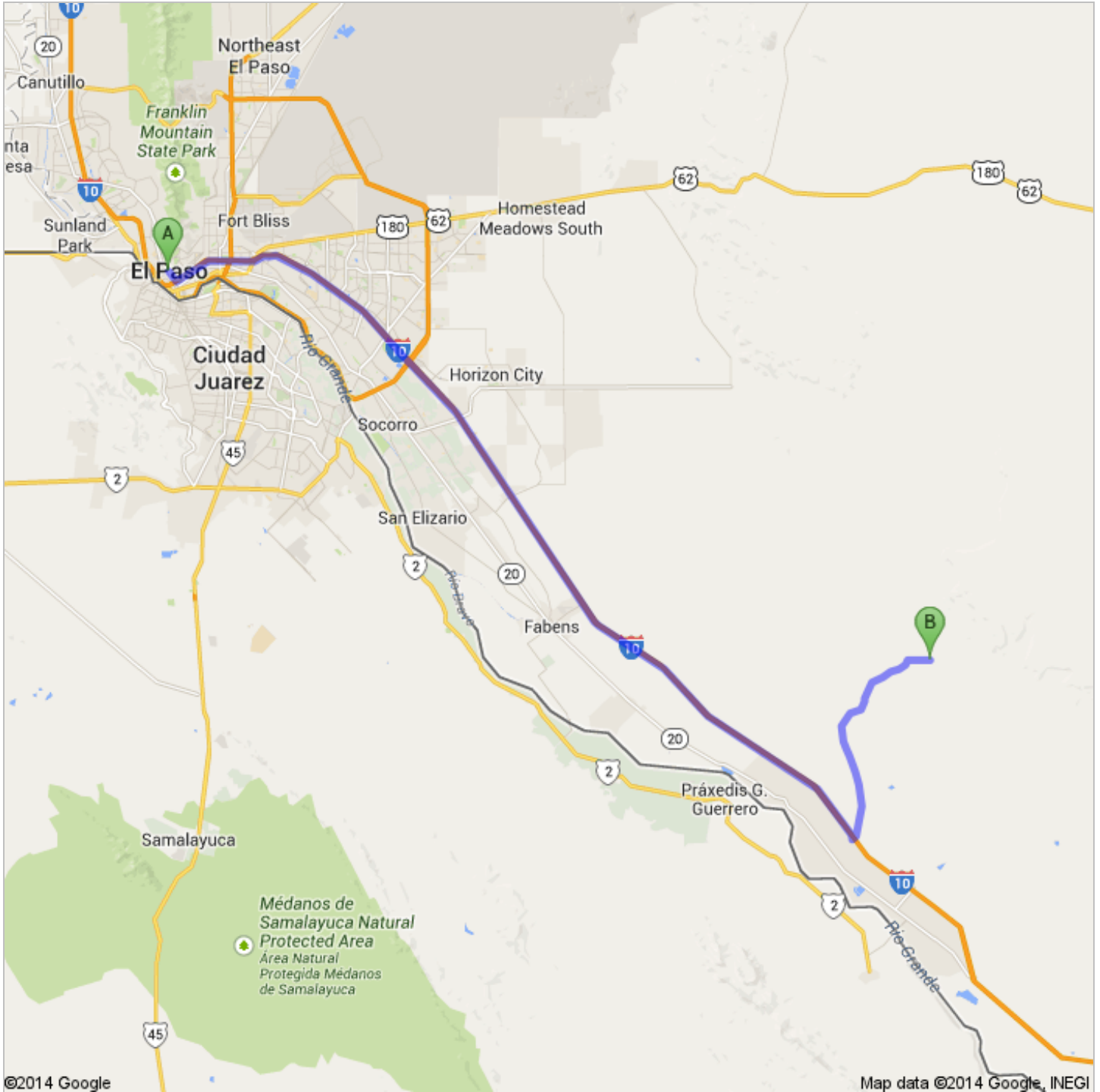
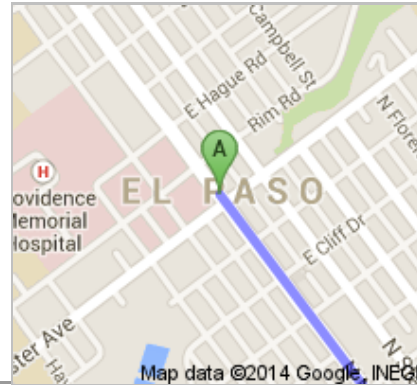




Directions to Unknown road  
62.4 mi – about 1 hour 37 mins

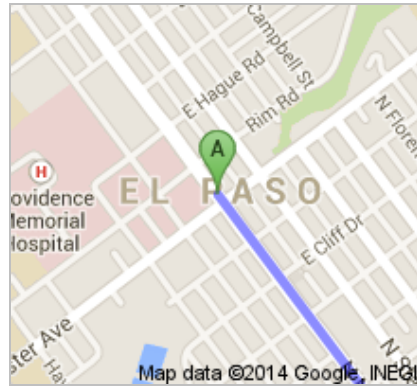



 El Paso, TX



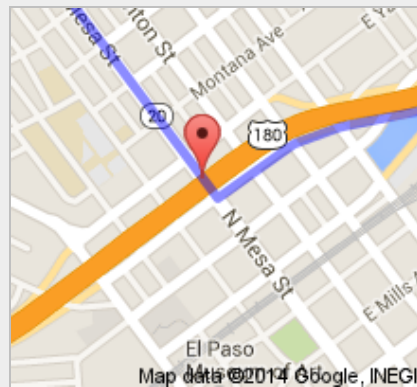
1. Head **southeast** on **N Mesa St** toward **E Schuster Ave**  
About 2 mins


go 0.6 mi  
total 0.6 mi



 2. Turn left onto **Wyoming Ave**


go 0.1 mi  
total 0.8 mi



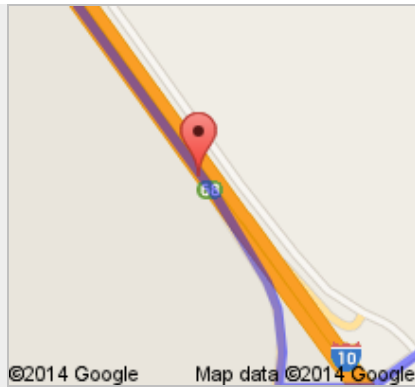
 3. Take the ramp onto **I-10 E**  
About 44 mins

go 48.5 mi  
total 49.3 mi



 4. Take exit **68** for **Acala Rd**  
About 1 min

go 0.4 mi  
total 49.6 mi



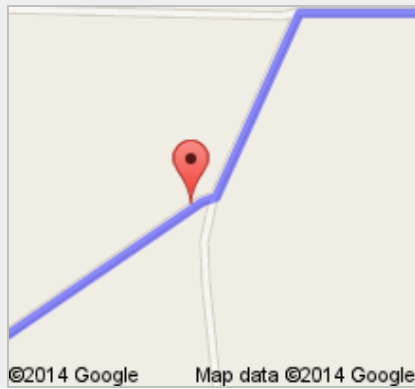
5. Turn left onto **Acala Rd**  
About 44 mins

go 11.4 mi  
total 61.0 mi



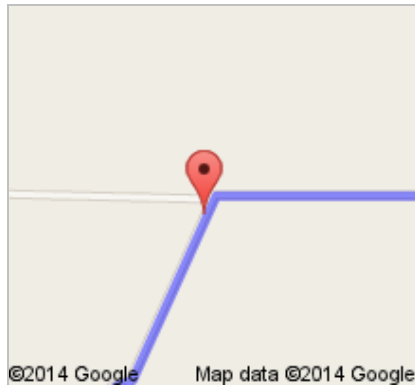
6. Turn left  
About 1 min

go 0.3 mi  
total 61.3 mi

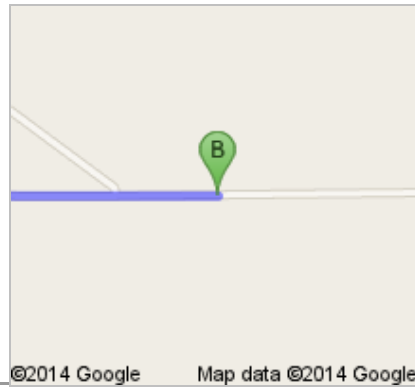


7. Turn right  
Destination will be on the right  
About 5 mins

go 1.2 mi  
total 62.4 mi



**B** Unknown road



These directions are for planning purposes only. You may find that construction projects, traffic, weather, or other events may cause conditions to differ from the map results, and you should plan your route accordingly. You must obey all signs or notices regarding your route.

Map data ©2014 Google, INEGI


Directions weren't right? Please find your route on [maps.google.com](https://maps.google.com) and click "Report a problem" at the bottom left.





**4632DD.kmz**

Public · 0 views  
Created on Apr 11 · By Josh · Updated < 1 minute ago

 Untitled Polygon

 From: El Paso, TX

 Driving directions to 31.477845, -105.824842

 To: 31.477845, -105.824842