

Map data ©2019 INEGI, Google 5 mi

Tampa

Florida

- ↑ 1. Head east on E Zack St toward N Morgan St

 2 min (0.4 mi)

Take FL-618 Toll E/Selmon Expressway, Balm Riverview Rd, FL-62 E, US-17 S and FL-66 E to Floral Dr in Highlands County

 1 h 55 min (97.0 mi)


















- ↘ 2. Turn right onto N Nebraska Ave

 0.1 mi
- ⤴ 3. Sharp left onto the Hwy 618 Toll E/Selmon Expy ramp
⚠ Toll road





 0.2 mi
- ⤴ 4. Merge onto FL-618 Toll E/Selmon Expressway
⚠ Toll road

 1.7 mi
- ↑ 5. Continue straight to stay on FL-618 Toll E/Selmon Expressway
⚠ Toll road

 5.0 mi

- 6.  Take exit 13 for US-301
 Toll road
0.2 mi
- 7.  Turn right onto US-301 S
 Pass by O'Reilly Auto Parts (on the left in 4.2 mi)
4.9 mi
- 8.  Turn left onto Balm Riverview Rd
7.6 mi
- 9.  Slight left onto Co Rd 672/Balm Rd
 Continue to follow Co Rd 672
2.0 mi
- 10.  Turn right onto Carlton Lake Rd
4.0 mi
- 11.  Turn left onto FL-674 E
6.0 mi
- 12.  Turn right onto Kickliter Rd
4.0 mi
- 13.  Continue onto Logue Rd
4.1 mi
- 14.  Turn left onto FL-62 E
20.3 mi
- 15.  Turn right onto US-17 S
 Pass by Burger King (on the left in 3.7 mi)
7.3 mi
- 16.  Turn left onto FL-66 E/6th Ave/Debank St
 Continue to follow FL-66 E
24.9 mi
- 17.  Continue onto US-98 S
4.6 mi

Follow Floral Dr and Granada Rd to Granada Ct

- 18.  Turn left onto Floral Dr
2 min (0.6 mi)
- 19.  Turn right onto Granada Rd
0.4 mi
- 20.  Turn left onto Granada Ct
 Destination will be on the right
0.3 mi
- 141 ft

409 Granada Ct

Sebring, FL 33876

weather, or other events may cause conditions to differ from the map results, and you should plan your route accordingly. You must obey all signs or notices regarding your route.

