

Map data ©2019 Google, INEGI 5 mi

Tampa

Florida

- ↑ 1. Head east on E Zack St toward N Morgan St

 2 min (0.4 mi)

Take FL-618 Toll E/Selmon Expressway, I-75 S, Co Rd 672, S County Rd 39 S, ... and FL-66 E to Monte Real Blvd in Highlands County


- 1 h 51 min (102 mi)
- ↗ 2. Turn right onto N Nebraska Ave


 0.1 mi
- ↖ 3. Sharp left onto the Hwy 618 Toll E/Selmon Expy ramp
 ⚠ Toll road


 0.2 mi
- ↗ 4. Merge onto FL-618 Toll E/Selmon Expressway
 ⚠ Toll road


 1.7 mi
- ↑ 5. Continue straight to stay on FL-618 Toll E/Selmon Expressway
 ⚠ Toll road



 6.1 mi


-  6. Use any lane to take exit 15A to merge onto I-75 S toward Naples


 10.0 mi
-  7. Take exit 246 for County Rd 672 E



 0.3 mi
-  8. Merge onto Big Bend Rd



 1.4 mi
-  9. Turn right onto US-301 S


 1.5 mi
-  10. Turn left onto Co Rd 672/Balm Rd
 Continue to follow Co Rd 672

 11.8 mi
-  11. Turn right onto S County Rd 39 S

 12.1 mi
-  12. Turn left onto FL-62 E


 20.3 mi
-  13. Turn right onto US-17 S
 Pass by Burger King (on the left in 3.7 mi)


 7.3 mi
-  14. Turn left onto FL-66 E/6th Ave/Debank St
 Continue to follow FL-66 E



 24.9 mi
-  15. Continue onto US-98 S

 4.0 mi

Take Cozumel Ln to Arrowhead Dr

- 1 min (0.3 mi)
-  16. Turn left onto Monte Real Blvd

 358 ft
-  17. Turn right at the 1st cross street onto Cozumel Ln

 0.2 mi
-  18. Turn left at the 1st cross street onto Arrowhead Dr
 Destination will be on the left

 223 ft

8161 Cozumel Ln

Sebring, FL 33876

These directions are for planning purposes only. You may find that construction projects, traffic, weather, or other events may cause conditions to differ from the map results, and you should plan your route accordingly. You must obey all signs or notices regarding your route.

