

Map data ©2019 Google 5 mi

# Jacksonville

Florida

↑ 1. Head north toward E State St  
 \_\_\_\_\_ 29 s (262 ft)






Take I-95 S and FL-9B/State Hwy 9B to St Johns Pkwy in Saint Johns. Exit from FL-9B/State Hwy 9B  
 \_\_\_\_\_ 23 min (21.1 mi)

↶ 2. Turn left onto E State St  
 \_\_\_\_\_ 164 ft









↶ 3. Turn left onto Main St N  
 \_\_\_\_\_ 0.9 mi

↑ 4. Continue onto FL-10 E  
 \_\_\_\_\_ 0.6 mi






⤴ 5. Use the middle lane to merge onto FL-10 E  
 \_\_\_\_\_ 0.6 mi

-  6. Keep left to continue toward I-95 S  
\_\_\_\_\_ 0.1 mi
-  7. Merge onto I-95 S  
\_\_\_\_\_ 15.5 mi
-  8. Take the FL-9B exit  
\_\_\_\_\_ 0.3 mi
-  9. Keep right at the fork, follow signs for State Hwy 9B/County Rd 2209 and merge onto FL-9B/State Hwy 9B  
\_\_\_\_\_ 2.8 mi
-  10. Exit on the left onto St Johns Pkwy  
\_\_\_\_\_ 0.2 mi

**Take County Rd 210 W and FL-16 W to US-17 S/S Orange Ave in Clay County**

- \_\_\_\_\_ 19 min (14.0 mi)
-  11. Merge onto St Johns Pkwy  
\_\_\_\_\_ 1.2 mi
  -  12. Turn right onto County Rd 210 W  
\_\_\_\_\_ 3.0 mi
  -  13. Turn left to stay on County Rd 210 W  
\_\_\_\_\_ 2.9 mi
  -  14. Continue onto FL-16A  
\_\_\_\_\_ 0.7 mi
  -  15. Turn left onto FL-13 S  
\_\_\_\_\_ 1.0 mi
  -  16. Turn right onto FL-16 W  
\_\_\_\_\_ 5.3 mi
  -  17. Turn left onto US-17 S/S Orange Ave  
 Continue to follow US-17 S  
\_\_\_\_\_ 15 min (15.4 mi)

**Follow Palmetto Bluff Rd and W River Rd to Denise Cir**

- \_\_\_\_\_ 11 min (7.8 mi)
-  18. Turn left onto Palmetto Bluff Rd  
\_\_\_\_\_ 3.7 mi
  -  19. Turn right onto W River Rd  
\_\_\_\_\_ 3.6 mi
  -  20. Turn right onto Shaggy Ln  
\_\_\_\_\_ 0.3 mi
  -  21. Turn right onto Denise Cir  
 Destination will be on the right  
\_\_\_\_\_ 0.2 mi

# 132 Denise Cir

Palatka, FL 32177

These directions are for planning purposes only. You may find that construction projects, traffic, weather, or other events may cause conditions to differ from the map results, and you should plan your route accordingly. You must obey all signs or notices regarding your route.

