



Map data ©2019 Google 10 mi

Pittsburgh








Pennsylvania

Get on I-376 E from Grant St







- 4 min (0.8 mi)
- ↑ 1. Head northeast on Grant St toward Sixth Avenue
36 ft
- 2. Turn right onto Sixth Avenue
210 ft
- 3. Turn right onto Ross St
0.1 mi
- 4. Turn right onto Fifth Ave
344 ft
- ↶ 5. Turn left at the 1st cross street onto Grant St
0.2 mi

-  6. Slight right to merge onto I-376 E toward Monroeville
 Parts of this road may be closed at certain times or days
-
- 0.4 mi

Follow I-376 E and US-22 E to 17th St in Logan Township.
Take exit 33 from I-99 N/US-220 N

-
- 1 h 45 min (95.3 mi)
-  7. Merge onto I-376 E
-
- 13.8 mi
-  8. Continue onto US-22 E
 Pass by Taco Bell (on the right in 9.7 mi)
-
- 74.8 mi
-  9. Keep left, follow signs for I-99/U.S. 220/Altoona/Bedford
-
- 0.8 mi
-  10. Keep left at the fork and merge onto I-99 N/US-220 N
-
- 5.4 mi
-  11. Take exit 33 for 17th St
-
- 0.4 mi
-  12. Keep right at the fork, follow signs for Altoona and merge onto 17th St
-
- 0.1 mi

Continue on 17th St. Drive to 10th Ave in Altoona

-
- 6 min (2.4 mi)
-  13. Merge onto 17th St
-
- 1.9 mi
-  14. Turn right onto 11th Ave
-
- 243 ft
-  15. Turn right at the 1st cross street onto 16th St
-
- 276 ft
-  16. Turn right onto 10th Ave/P R R Expy
 Continue to follow 10th Ave
 Destination will be on the right
-
- 0.5 mi

2202-04 10th Ave

Altoona, PA 16601

These directions are for planning purposes only. You may find that construction projects, traffic, weather, or other events may cause conditions to differ from the map results, and you should plan

your route accordingly. You must obey all signs or notices regarding your route.

