

Map data ©2019 Google, INEGI 20 km

Jacksonville

Florida, USA

↑ 1. Head north toward E State St
 _____ 29 s (262 ft)

Follow I-95 S to FL-207 S in St. Johns County. Take exit 311 from I-95 S
 _____ 38 min (40.3 mi)

↶ 2. Turn left onto E State St
 _____ 164 ft

↶ 3. Turn left onto Main St N
 _____ 0.9 mi


↑ 4. Continue onto FL-10 E
 _____ 0.6 mi

⤴ 5. Use the middle lane to merge onto FL-10 E
 _____ 0.6 mi


↶ 6. Keep left to continue toward I-95 S
 _____ 0.1 mi

⤴ 7. Merge onto I-95 S
 _____ 37.7 mi

↘ 8. Take exit 311 to merge onto FL-207 S toward St Augustine Beach/Palatka
 _____ 0.3 mi

 9. Use the right lane to merge onto FL-207 S (signs for Hastings/Palatka)

_____ 21 min (19.3 mi)

 10. Use the left 2 lanes to turn left onto US-17 S

_____ 12 min (9.1 mi)

Continue on Co Rd 309. Take Huntington Rd to Bayberry Rd in Georgetown


_____ 22 min (14.6 mi)

 11. Turn right onto Co Rd 309

_____ 9.6 mi

 12. Continue onto C R 309


_____ 0.2 mi

 13. Turn left onto Huntington Rd

_____ 2.6 mi


 14. Turn right

_____ 0.2 mi

 15. Continue onto Georgetown Short Lot/Shortcut Rd

 Continue to follow Shortcut Rd

_____ 0.8 mi

 16. Turn left onto Sabal Palm Dr

_____ 0.6 mi

 17. Turn left onto Bayberry Rd

 Destination will be on the right

_____ 0.5 mi

135 Bayberry Rd

Georgetown, FL 32139, USA

These directions are for planning purposes only. You may find that construction projects, traffic, weather, or other events may cause conditions to differ from the map results, and you should plan your route accordingly. You must obey all signs or notices regarding your route.