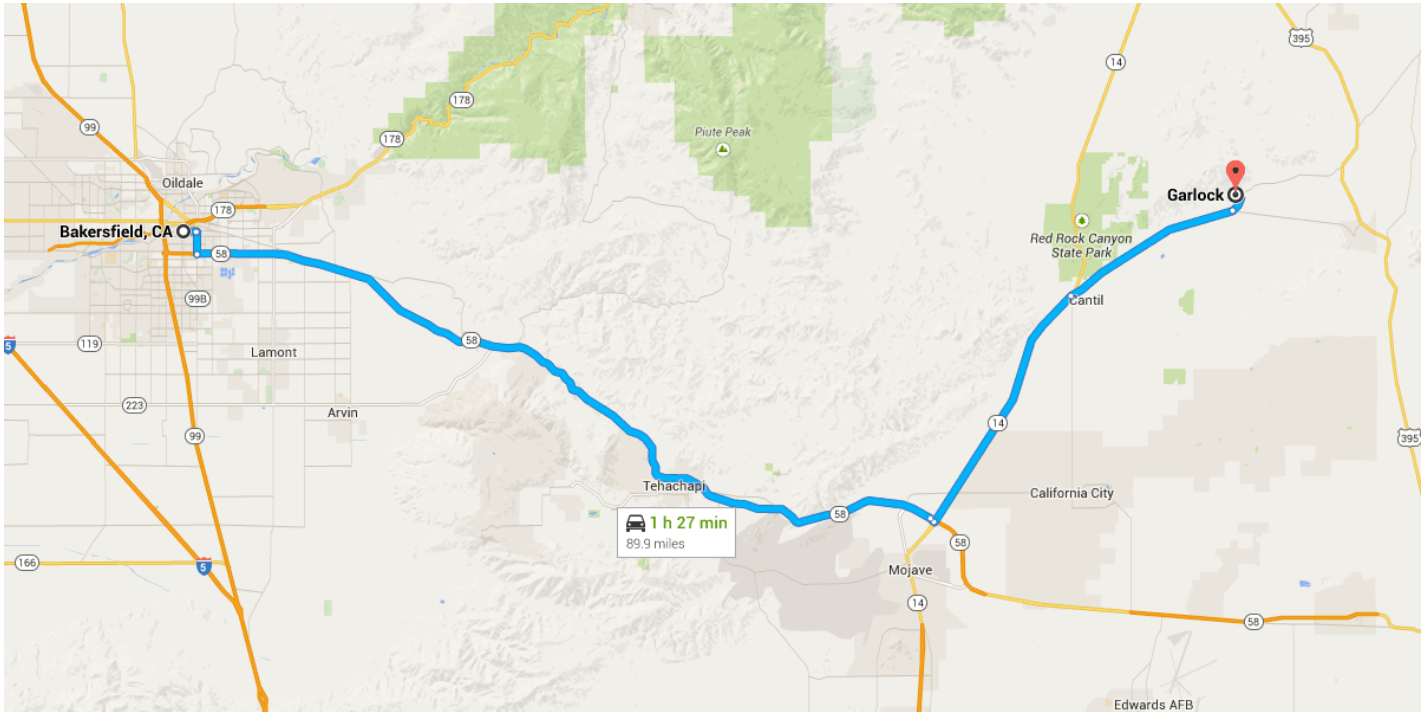


Directions from Bakersfield, CA to Garlock

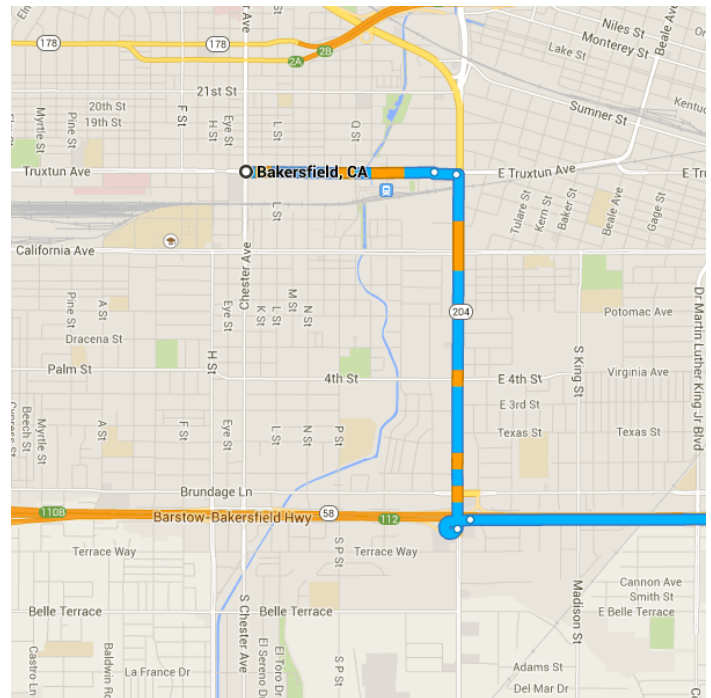


○ Bakersfield, CA

Get on CA-58 E from Truxtun Ave and Union Ave

_____ 2.6 mi / 6 min

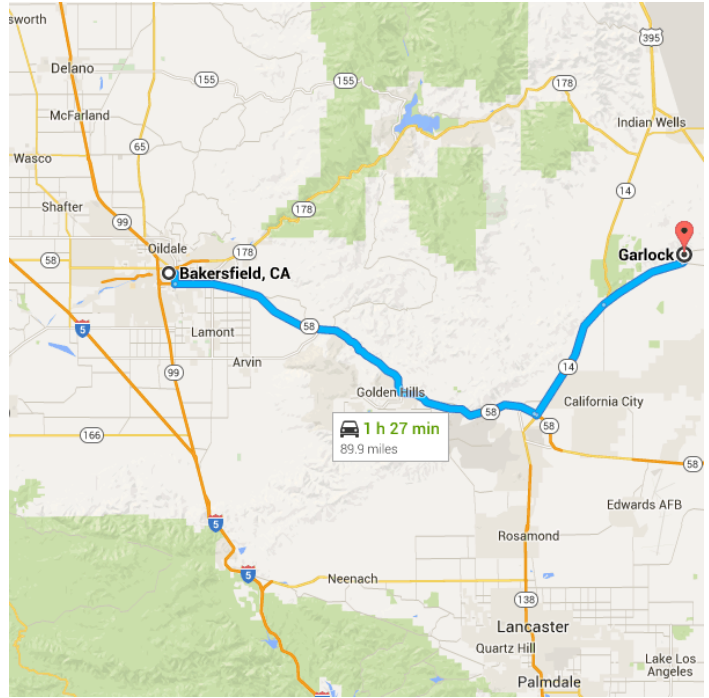
- ↑ 1. Head east on Truxtun Ave toward L St
_____ 0.8 mi
- ➡ 2. Keep right to continue on E Truxtun Ave
_____ 0.1 mi
- ↑ 3. E Truxtun Ave turns right and becomes Union Ave
_____ 1.5 mi
- ⤴ 4. Slight right to merge onto CA-58 E toward Mojave
_____ 0.2 mi



Follow CA-58 E to CA-14 N/Midland Trail.
Take the CA-14 exit from CA-58 E

_____ 56.0 mi / 51 min

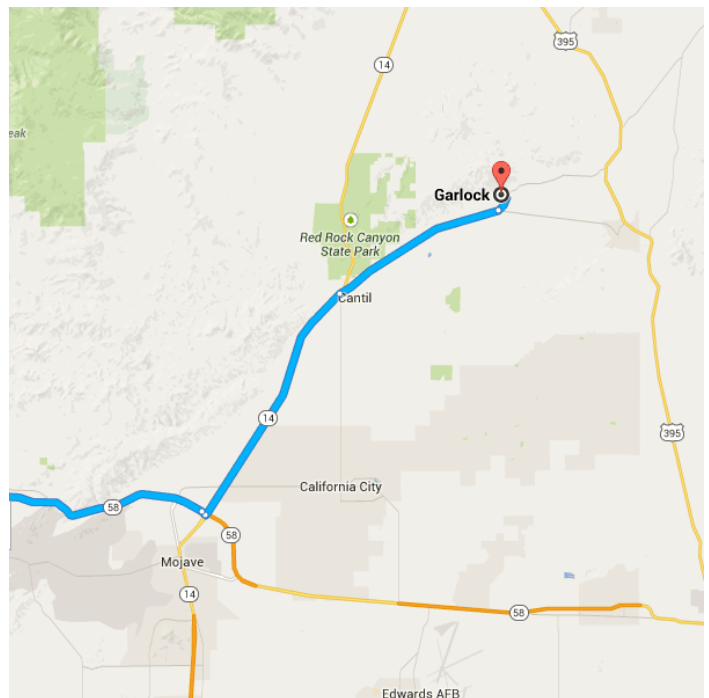
- 5. Merge onto **CA-58 E**
_____ 55.6 mi
- 6. Take the **CA-14** exit toward **Bishop/Mojave**
_____ 0.4 mi



Follow **CA-14 N/Midland Trail** and **Redrock Randsburg Rd** to **Garlock Rd**

_____ 31.3 mi / 31 min

- 7. Turn **left** onto **CA-14 N/Midland Trail**
_____ 17.5 mi
- 8. Slight **right** onto **Redrock Randsburg Rd**
_____ 12.1 mi
- 9. Continue straight onto **Garlock Rd**
_____ 1.0 mi
- 10. Turn **left**
_____ 0.5 mi
- 11. Continue onto **Garlock Rd**
 - i Destination will be on the right
 _____ 0.1 mi



Garlock
Randsburg, CA 93554

These directions are for planning purposes only. You may find that construction projects, traffic, weather, or other events may cause conditions to differ from the map results, and you should plan your route accordingly. You must obey all signs or notices regarding your route.

