

Map data ©2019 Google 20 km

Los Angeles

California, USA

Get on US-101 N

- 3 min (0.7 mi)

↑ 1. Head northwest on W 1st St toward N Spring St









0.1 mi
- ↗** 2. Turn right onto N Broadway

0.4 mi
- ↗** 3. Turn right to merge onto US-101 N toward I-110 N

0.2 mi





Take CA-14 N to Silver Queen Rd in Mojave. Take exit 64 from CA-14 N

1 h 22 min (89.9 mi)

-  4. Merge onto US-101 N
10.1 mi
-  5. Keep left to continue on CA-170 N/Hollywood Fwy, follow signs for Sacramento/170 N
6.0 mi
-  6. Use any lane to take exit 11B for Interstate 5 N toward Sacramento
0.8 mi
-  7. Merge onto I-5 N
6.8 mi
-  8. Keep left at the fork to stay on I-5 N
1.5 mi
-  9. Use the right 3 lanes to take exit 162 for State Route 14 N/Antelope Valley Freeway toward Palmdale/Lancaster
0.6 mi
-  10. Continue onto CA-14 N
63.6 mi
-  11. Take exit 64 for Silver Queen Rd
0.3 mi

Continue on Silver Queen Rd. Drive to Ophir Ave

4 min (1.5 mi)

-  12. Sharp left onto Silver Queen Rd
1.2 mi
-  13. Turn left onto Stratton St
0.3 mi
-  14. Turn right onto Ophir Ave
 Destination will be on the left
174 ft

