

Map data ©2019 Google, INEGI 20 km

# Jacksonville

Florida, USA

- ↑ 1. Head north toward E State St

29 s (262 ft)

Follow I-10 W, US-301 S and FL-24 W/NE State Rd 24 to SE 11th St in Gainesville

1 h 22 min (70.7 mi)

- ↶ 2. Turn left onto E State St


0.7 mi

- ↑ 3. Continue onto Old Kings Rd


217 ft

- ↑ 4. Continue onto Kings Rd


0.2 mi

 5. Slight left to merge onto FL-228 W/I-95 S/US-17 S toward I-10

0.5 mi

 6. Use the right 2 lanes to take exit 352D toward Forest St/Stockton St

0.7 mi

 7. Use the left 2 lanes to keep right at the fork, continue on Exit 351B-351C and follow signs for Interstate 10 W/Lake City

0.6 mi

 8. Continue onto I-10 W

17.8 mi


 9. Take exit 343 toward Starke

0.3 mi

 10. Merge onto US-301 S

 [Pass by Subway \(on the left in 25.3 mi\)](#)

36.8 mi


 11. Slight right onto FL-24 W/SW 4th Blvd/NE State Rd 24

 [Continue to follow FL-24 W/NE State Rd 24](#)

13.1 mi

### Take FL-121 S to N Main St in Williston

27 min (21.6 mi)

 12. Continue straight onto SE 11th St

0.8 mi

 13. Continue onto FL-331 S/SE Williston Rd

4.6 mi

 14. Continue straight onto FL-121 S/SW Williston Rd

 [Continue to follow FL-121 S](#)

16.1 mi

### Take US-41 S to FL-121 S

4 min (1.8 mi)

- ↶ 15. Slight left onto N Main St  
----- 0.4 mi
- ↷ 16. Turn right onto W Noble Ave  
----- 0.5 mi
- ↶ 17. Turn left onto US-41 S/NW 7th St  
    *i* Continue to follow US-41 S  
----- 0.8 mi

**Continue on FL-121 S. Drive to NE 16 Pl in Williston Highlands**

- 7 min (4.8 mi)
- ↷ 18. Turn right onto FL-121 S  
----- 4.0 mi
  - ↷ 19. Turn right onto NE 15 St  
----- 0.5 mi
  - ↷ 20. Turn right onto NE 154 Ave  
----- 0.1 mi
  - ↶ 21. Turn left at the 2nd cross street onto NE 16 Pl  
    *i* Destination will be on the right  
----- 0.1 mi

