

Map data ©2019 Google, INEGI 5 mi

Orlando



Florida


Get on FL-408 W


- ↑ 1. Head east on W South St toward S Orange Ave
 _____ 2 min (0.6 mi)
- ➔ 2. Turn right onto S Orange Ave
 _____ 108 ft
- ↗ 3. Slight right onto N Lucerne Cir W
 _____ 0.1 mi
- ⤴ 4. Use the right 2 lanes to take the Toll ramp
 _____ 443 ft
 _____ 0.4 mi

Take Florida's Turnpike to FL-44 W in Sumter County. Take exit 329 from I-75 N

- ⤴ 5. Merge onto FL-408 W
⚠ Toll road
 _____ 8.9 mi
- ↗ 6. Use the right 2 lanes to take the Florida's Turnpike N exit toward Ocala
⚠ Toll road
 _____ 0.6 mi

-  7. Merge onto Florida's Turnpike
 Partial toll road


 42.6 mi
-  8. Merge onto I-75 N




 0.5 mi
-  9. Use the right 2 lanes to take exit 329 for FL-44 toward Inverness/Wildwood



 0.3 mi


Continue on FL-44 W. Take US-41 N to W Sharpes Dr in Citrus Springs


44 min (32.6 mi)


-  10. Use the left 2 lanes to turn left onto FL-44 W (signs for Crystal River/Inverness)


 15.1 mi
-  11. Turn right onto US-41 N/US Hwy 41 S
 -  Continue to follow US-41 N
 -  Pass by Dunkin' (on the left in 0.9 mi)



 1.0 mi
-  12. Slight right to stay on US-41 N
 -  Pass by KFC (on the right in 0.2 mi)

 13.2 mi
-  13. Turn left onto W Country Club Blvd

 0.8 mi
-  14. Turn right onto N Deltona Blvd

 1.6 mi
-  15. Turn left onto W Rutland Dr

 0.7 mi
-  16. Turn left onto N Elkcam Blvd

 423 ft
-  17. Turn right onto W Sharpes Dr
 -  Destination will be on the right

 0.3 mi

3033 W Sharpes Dr

Citrus Springs, FL 34433

These directions are for planning purposes only. You may find that construction projects, traffic, weather, or other events may cause conditions to differ from the map results, and you should plan your route accordingly. You must obey all signs or notices regarding your route.

