

Map data ©2019 Google 2 km

Jackson

Mississippi, USA

Get on I-55 S from E Pascagoula St

- ↑ 1. Head west on E Pearl St toward S Lamar St

5 min (1.5 mi)

446 ft
- ↶ 2. Turn left onto S Lamar St


381 ft
- ↶ 3. Use the left 2 lanes to turn left at the 1st cross street onto E Pascagoula St


1.0 mi
- ↗ 4. Keep right at the fork, follow signs for I-55 S/McComb and merge onto I-55 S


0.4 mi


Take I-20 E and MS-18 E to Will Stutely Dr in Rankin County


20 min (17.5 mi)

-  5. Merge onto I-55 S

0.7 mi
-  6. Use the right 2 lanes to take exit 94 for I-20 E/US-49 S toward Meridian/Hattiesburg

1.0 mi
-  7. Keep left, follow signs for Interstate 20 E/Flowood/Meridian/Airport and merge onto I-20 E


7.6 mi
-  8. Use the right lane to take exit 54 for MS-18 E toward Puckett/Raleigh


0.3 mi
-  9. Turn right onto MS-18 E (signs for Greenfield Rd)



7.9 mi

Follow Will Stutely Dr to Will Scarlet Dr

2 min (0.7 mi)

-  10. Turn right onto Will Stutely Dr

0.6 mi
-  11. Turn left onto Blackthorn Rd

305 ft
-  12. Turn right onto Will Scarlet Dr
 Destination will be on the right

39 ft

