

Map data ©2019 Google 10 km

Jackson

Mississippi, USA

Get on I-20 W from University Blvd and US-80 W

9 min (3.5 mi)



1. Head west on E Pearl St toward S Lamar St

0.5 mi



2. Use the left 2 lanes to turn slightly left at Dr Robert Smith Sr Pkwy

482 ft



3. At the traffic circle, take the 2nd exit onto University Blvd



1.1 mi



4. Turn right onto US-80 W




Pass by Wendy's (on the left in 1.3 mi)

1.4 mi

-  5. Turn left onto Ellis Ave
0.1 mi
-  6. Slight right to merge onto I-20 W
0.2 mi





Follow I-20 W to Vicksburg. Take exit 4B from I-20 W

33 min (38.0 mi)

-  7. Merge onto I-20 W
0.8 mi
-  8. Keep left at the fork to stay on I-20 W, follow signs for Vicksburg
36.8 mi
-  9. Take exit 4B toward W Clay St/Downtown/Vicksburg
0.4 mi

Continue on Clay St. Drive to South St

4 min (1.6 mi)

-  10. Merge onto Clay St
1.4 mi
-  11. Turn left onto Spring St
0.1 mi
-  12. Turn right onto South St
 Destination will be on the right
164 ft

1723 South St

Vicksburg, MS 39180, USA

These directions are for planning purposes only. You may find that construction projects, traffic, weather, or other events may cause conditions to differ from the map results, and you should plan your route accordingly. You must obey all signs or notices regarding your route.

