

Map data ©2019 Google, INEGI 5 mi

# Gainesville

Florida

## Get on I-75 N from NW 8th Ave




- 16 min (6.4 mi)
  - 118 ft
    - 0.4 mi
      - 0.5 mi
        - 4.2 mi

↑ 1. Head north on S Main St toward NE State Rd 24/E University Ave




↶ 2. Turn left at the 1st cross street onto NE State Rd 24/W University Ave

↷ 3. Turn right onto NW 6 St/NW 6th St








↶ 4. Turn left onto NW 8th Ave

- 5.  Use the right 2 lanes to turn right onto FL-26 W/W Newberry Rd  
 Pass by Subway Restaurants (on the right in 0.8 mi)  
----- 1.0 mi
- 6.  Turn right to merge onto I-75 N toward Lake City  
----- 0.4 mi

**Follow I-75 N to US-41 N/US-441 N in Columbia County.  
Take exit 414 from I-75 N**

- 22 min (26.3 mi)
- 7.  Merge onto I-75 N  
----- 26.0 mi
  - 8.  Take exit 414 for US-41/US-441 toward Lake City/High Springs  
----- 0.3 mi
  - 9.  Keep right at the fork and merge onto US-41 N/US-441 N  
----- 138 ft

**Continue on US-41 N/US-441 N. Take SW County Rd 349 to Sheppard Rd**

- 11 min (6.8 mi)
- 10.  Merge onto US-41 N/US-441 N  
----- 1.9 mi
  - 11.  Turn left onto SW County Rd 349  
----- 3.0 mi
  - 12.  Continue straight onto Markham Rd  
----- 1.0 mi
  - 13.  Turn right onto Chive Terrace  
----- 0.3 mi
  - 14.  Chive Terrace turns left and becomes Land Run Terrace  
----- 0.3 mi
  - 15.  Turn right onto Sheppard Rd  
 Destination will be on the left  
----- 0.3 mi

