

Map data ©2019 Google 50 km

# Eugene

Oregon, USA

## Get on I-105 E

- \_\_\_\_\_ 2 min (1.1 mi)
- ↑ 1. Head north toward Coburg Rd
- \_\_\_\_\_ 249 ft
- ↗ 2. Merge onto Coburg Rd
- \_\_\_\_\_ 0.7 mi
- ↗ 3. Slight right to merge onto I-105 E toward I-5/Springfield/Portland
- \_\_\_\_\_ 0.3 mi








## Follow OR-58 and US-97 S to Klamath County. Take exit 247 from US-97 S

\_\_\_\_\_ 2 h 29 min (145 mi)

-  4. Merge onto I-105 E  
----- 0.9 mi
-  5. Take exit 4A to merge onto I-5 S toward Roseburg  
----- 5.3 mi
-  6. Take exit 188 for OR-58 toward Oakridge/Klamath Falls  
----- 0.4 mi
-  7. Continue onto OR-58  
----- 86.2 mi
-  8. Merge onto US-97 S  
----- 52.3 mi
-  9. Take exit 247 for OR-422 toward Chiloquin  
----- 492 ft

### Take Sprague River Rd to Rim Dr

----- 39 min (28.2 mi)

-  10. Sharp left onto OR-422 E/Chiloquin Hwy (signs for Sprague River)  
----- 1.2 mi
-  11. Continue onto W Chocktoot St  
----- 0.4 mi
-  12. Turn left onto N 1st Ave  
----- 0.4 mi
-  13. Continue onto Sprague River Rd  
----- 23.1 mi
-  14. Turn left onto Drews Rd  
----- 0.8 mi
-  15. Slight left onto Tableland Rd  
----- 1.0 mi
-  16. Turn right onto Rim Dr  
----- 1.4 mi

