

Map data ©2019 Google 2 mi

# Tucson


Arizona

## Get on I-10 E from W Congress St


- 3 min (0.8 mi)
- ↑ 1. Head south toward W Congress St
- 302 ft
- ➡ 2. Turn right onto W Congress St
- 0.3 mi
- ↶ 3. Use the left 2 lanes to turn left onto S Freeway
- 427 ft
- ⤴ 4. Use the left 2 lanes to take the Interstate 10 E ramp to Interstate 19
- 0.3 mi

## Take AZ-86 W/W Ajo Way to S Sierrita Mountain Rd in Three Points


24 min (20.3 mi)

-  5. Merge onto I-10 E  



---

 1.0 mi
-  6. Use the right 2 lanes to take exit 260 for I-19 S toward Nogales  



---

 0.4 mi
-  7. Continue onto I-19 S  


---

 0.8 mi
-  8. Take exit 99 for Ajo Way  


---

 0.4 mi
-  9. Turn right onto AZ-86 W/W Ajo Way  



---

 17.6 mi


**Continue on S Sierrita Mountain Rd. Take W Diamond Bell Ranch Rd to W Powder Horn Dr**

---


 20 min (11.6 mi)

-  10. Turn left onto S Sierrita Mountain Rd  



---

 7.6 mi
-  11. Turn right onto W Diamond Bell Ranch Rd  



---

 2.1 mi
-  12. Turn left onto S Stagecoach Rd  




---

 0.5 mi
-  13. Turn right onto W Lynnette Rd  


---

 0.2 mi
-  14. Turn left onto S Bay Mare Dr  


---

 0.8 mi
-  15. Turn right onto W Powder Horn Dr  
 [Destination will be on the right](#)  


---

 0.4 mi

## 16522 W Powder Horn Dr

Tucson, AZ 85736

These directions are for planning purposes only. You may find that construction projects, traffic, weather, or other events may cause conditions to differ from the map results, and you should plan your route accordingly. You must obey all signs or notices regarding your route.

