

Map data ©2019 Google 20 km

# Los Angeles









California, USA

## Get on US-101 N from N Broadway, W Temple St and N Grand Ave

- ↑ 1. Head northwest on W 1st St toward N Spring St  
 \_\_\_\_\_ 4 min (0.9 mi)  
 \_\_\_\_\_ 0.1 mi
- ↗ 2. Turn right onto N Broadway  
 \_\_\_\_\_ 0.2 mi
- ↖ 3. Turn left onto W Temple St  
 \_\_\_\_\_ 0.2 mi
- ↗ 4. Turn right onto N Grand Ave  
 \_\_\_\_\_ 0.2 mi
- ↖ 5. Turn left onto the US-101 N ramp  
 \_\_\_\_\_ 128 ft
- ↙ 6. Keep left at the fork, follow signs for U.S. 101 N and merge onto US-101 N  
 \_\_\_\_\_ 0.2 mi





**Continue on US-101 N. Take CA-14 N to W Ave F. Take exit 47 from CA-14 N**

1 h 7 min (72.5 mi)

-  7. Merge onto US-101 N  
9.9 mi
-  8. Keep left to continue on CA-170 N/Hollywood Fwy, follow signs for Sacramento/170 N  
6.0 mi
-  9. Use any lane to take exit 11B for Interstate 5 N toward Sacramento  
0.8 mi
-  10. Merge onto I-5 N  
6.8 mi
-  11. Keep left at the fork to stay on I-5 N  
1.5 mi
-  12. Use the right 3 lanes to take exit 162 for State Route 14 N/Antelope Valley Freeway toward Palmdale/Lancaster  
0.6 mi
-  13. Continue onto CA-14 N  
46.5 mi
-  14. Take exit 47 for Avenue F  
0.3 mi

**Continue on W Ave F. Take East Avenue E to Ave D**

13 min (8.8 mi)

-  15. Turn right onto W Ave F  
1.4 mi
-  16. Turn left onto Sierra Hwy  
1.0 mi
-  17. Turn right at the 1st cross street onto W Ave E  
0.9 mi
-  18. Continue onto East Avenue E  
4.2 mi

- ↶ 19. Turn left onto 41st St E  
\_\_\_\_\_ 0.5 mi
- ↶ 20. Turn left onto Ave D-8  
\_\_\_\_\_ 0.1 mi
- ↷ 21. Turn right onto 40th St E  
\_\_\_\_\_ 0.5 mi
- ↷ 22. 40th St E turns right and becomes Ave D  
    *i* Destination will be on the left  
\_\_\_\_\_ 0.2 mi

