

Map data ©2019 Google, INEGI 20 km

Tucson

Arizona, USA

Get on I-10 E from W Congress St

- 3 min (0.8 mi)

↑ 1. Head south toward W Congress St

302 ft
- ➡** 2. Turn right onto W Congress St

0.3 mi
- ↶** 3. Use the left 2 lanes to turn left onto S Freeway


427 ft
- ⤴** 4. Use the left 2 lanes to take the Interstate 10 E ramp to Interstate 19



0.3 mi


Follow I-10 E and AZ-80 E to Davis Rd in Cochise County


1 h 13 min (74.3 mi)

 5. Merge onto I-10 E
44.5 mi

 6. Take exit 303 for AZ-80 toward AZ-10/Benson/Douglas
0.6 mi


 7. Continue onto AZ-80 E/W 4th St
 Continue to follow AZ-80 E
29.2 mi


 8. Turn left onto Davis Rd
25 min (24.0 mi)


 9. Turn right onto US-191 S
13 min (14.5 mi)


Continue on W Glenn Rd to your destination

14 min (6.8 mi)



 10. Turn left onto W Glenn Rd
2.0 mi

 11. Turn right onto N Leslie Canyon Rd
2.0 mi

 12. Turn left onto E Golf Course Rd
0.8 mi

 13. Turn left onto N Coronado Dr
1.1 mi

 14. Slight left
0.7 mi

 15. Turn right
 Destination will be on the left
282 ft

