

Map data ©2019 Google, INEGI 20 km

Tucson

Arizona, USA

Get on I-10 E from W Congress St

- 3 min (0.8 mi)
 - ↑ 1. Head south toward W Congress St

 302 ft
 - ➡ 2. Turn right onto W Congress St


 0.3 mi
 - ↶ 3. Use the left 2 lanes to turn left onto S Freeway


 427 ft
 - ⤴ 4. Use the left 2 lanes to take the Interstate 10 E ramp to Interstate 19



 0.3 mi


Follow I-10 E and AZ-80 E to Davis Rd in Cochise County


1 h 13 min (74.3 mi)

-  5. Merge onto I-10 E

 44.5 mi
-  6. Take exit 303 for AZ-80 toward AZ-10/Benson/Douglas


 0.6 mi
-  7. Continue onto AZ-80 E/W 4th St
 Continue to follow AZ-80 E


 29.2 mi
-  8. Turn left onto Davis Rd


 25 min (24.0 mi)
-  9. Turn right onto US-191 S


 13 min (14.5 mi)


Continue on W Glenn Rd. Take N Leslie Canyon Rd to N Vista Del Cerro Dr



- 14 min (6.8 mi)
-  10. Turn left onto W Glenn Rd

 2.0 mi
-  11. Turn right onto N Leslie Canyon Rd

 2.0 mi
-  12. Turn left onto E Golf Course Rd

 0.8 mi
-  13. Turn left onto N Coronado Dr

 1.1 mi
-  14. Slight left

 0.7 mi
-  15. Continue onto N Vista Del Cerro Dr
 Destination will be on the left

 0.1 mi

