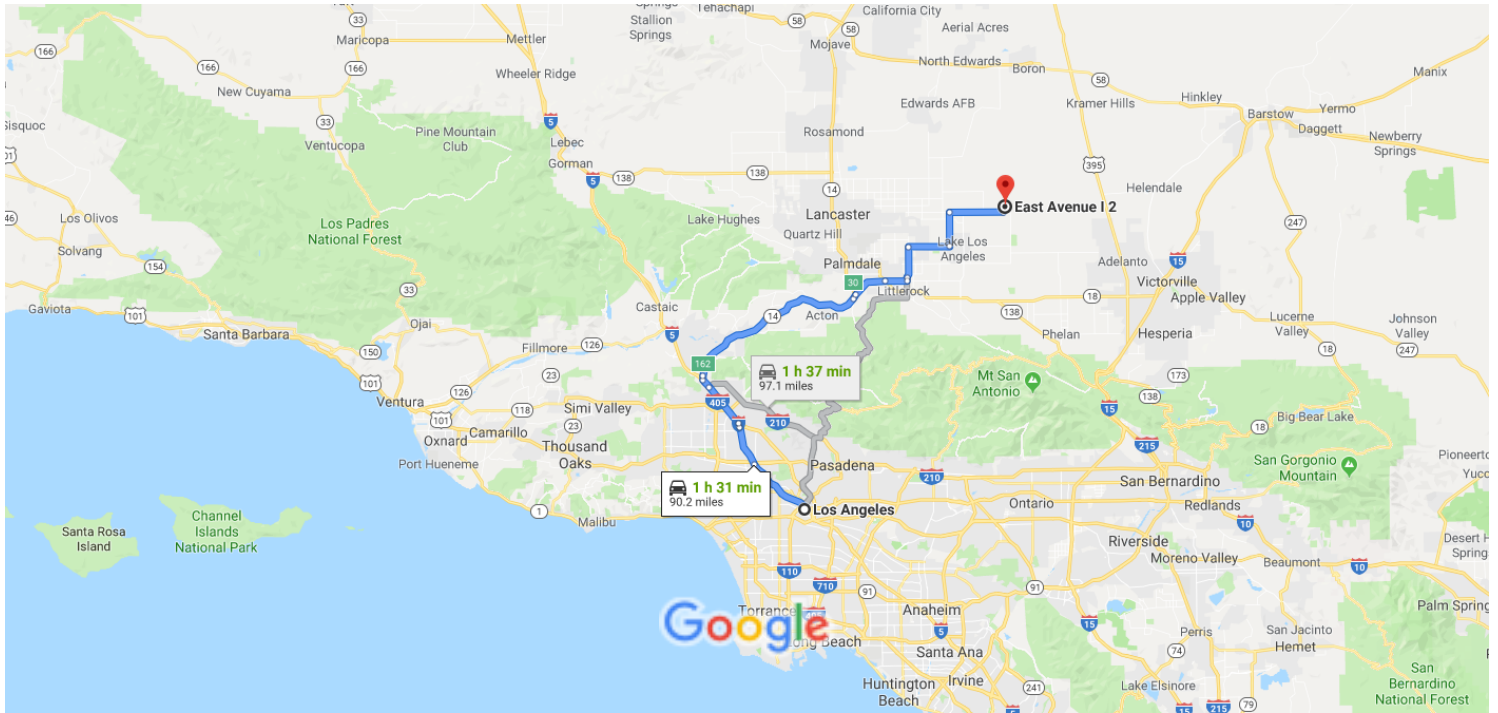




Los Angeles, CA, USA Drive 90.2 miles, 1 h 31 min to E Ave I 2, Lancaster, CA 93535, USA




Map data ©2019 Google 20 km

## Los Angeles

California, USA

Get on US-101 N from N Broadway, W Temple St and N Grand Ave


- 4 min (0.9 mi)  
↑ 1. Head northwest on W 1st St toward N Spring St  
0.1 mi
- ↘ 2. Turn right onto N Broadway  
0.2 mi
- ↙ 3. Turn left onto W Temple St  
0.2 mi
- ↘ 4. Turn right onto N Grand Ave  
0.2 mi
- ↗ 5. Turn left onto the US-101 N ramp  
128 ft

-  6. Keep left at the fork, follow signs for U.S. 101 N and merge onto US-101 N


0.2 mi

**Continue on US-101 N. Take I-5 N and CA-14 N to CA-122.  
Take exit 30 from CA-14 N**


53 min (55.3 mi)

-  7. Merge onto US-101 N

9.9 mi

-  8. Keep left to continue on CA-170 N/Hollywood Fwy, follow signs for Sacramento/170 N

6.0 mi

-  9. Use any lane to take exit 11B for Interstate 5 N toward Sacramento


0.8 mi

-  10. Merge onto I-5 N

6.8 mi

-  11. Keep left at the fork to stay on I-5 N

1.5 mi

-  12. Use the right 3 lanes to take exit 162 for State Route 14 N/Antelope Valley Freeway toward Palmdale/Lancaster

0.6 mi

-  13. Continue onto CA-14 N

28.8 mi

-  14. Take exit 30 toward Pearblossom Hwy

0.7 mi

**Continue on CA-122. Take 90th St E, E Ave O, 150th St E and Avenue J/E Ave. J to E Ave I 2**

42 min (34.0 mi)

-  15. Merge onto CA-122

5.2 mi

- ↑ 16. Continue straight onto E Ave T  


---

 3.2 mi
- ↶ 17. Turn left onto 87th St E  


---

 0.6 mi
- ↑ 18. Continue straight onto 90th St E  


---

 4.6 mi
- ↷ 19. Turn right onto E Ave O  


---

 6.1 mi
- ↶ 20. Turn left onto 150th St E  


---

 5.1 mi
- ↷ 21. Turn right onto Avenue J/E Ave. J  


---

 8.1 mi
- ↶ 22. Turn left onto 230th St E  


---

 0.9 mi
- ↷ 23. Turn right onto E Ave I 2  


---

 0.3 mi

## E Ave I 2

Lancaster, CA 93535, USA

