

Map data ©2019 Google 10 mi

Los Angeles

California

Get on US-101 N from N Broadway, W Temple St and N Grand Ave

4 min (0.9 mi)

- ↑ 1. Head northwest on W 1st St toward N Spring St

0.1 mi

- ↘ 2. Turn right onto N Broadway

0.2 mi

- ↙ 3. Turn left onto W Temple St


0.2 mi

- ↘ 4. Turn right onto N Grand Ave

0.2 mi

- ↖ 5. Turn left onto the US-101 N ramp

128 ft

-  6. Keep left at the fork, follow signs for U.S. 101 N and merge onto US-101 N


0.2 mi

**Continue on US-101 N. Take I-5 N and CA-14 N to CA-122.
Take exit 30 from CA-14 N**


53 min (55.3 mi)

-  7. Merge onto US-101 N

9.9 mi

-  8. Keep left to continue on CA-170 N/Hollywood Fwy, follow signs for Sacramento/170 N

6.0 mi

-  9. Use any lane to take exit 11B for Interstate 5 N toward Sacramento


0.8 mi

-  10. Merge onto I-5 N

6.8 mi

-  11. Keep left at the fork to stay on I-5 N

1.5 mi

-  12. Use the right 3 lanes to take exit 162 for State Route 14 N/Antelope Valley Freeway toward Palmdale/Lancaster

0.6 mi

-  13. Continue onto CA-14 N

28.8 mi

-  14. Take exit 30 toward Pearblossom Hwy


0.7 mi

Continue on CA-122. Take 90th St E and E Ave O to E Ave M

39 min (28.9 mi)

-  15. Merge onto CA-122

5.2 mi

-  16. Continue straight onto E Ave T

3.2 mi

- ↶ 17. Turn left onto 87th St E
----- 0.6 mi
- ↑ 18. Continue straight onto 90th St E
----- 4.6 mi
- ↷ 19. Turn right onto E Ave O
----- 13.2 mi
- ↶ 20. Turn left onto 220th St E
----- 2.1 mi
- ↷ 21. Turn right onto E Ave M
 i Destination will be on the right
----- 0.1 mi

