

Map data ©2019 Google, INEGI 50 km

San Diego


California, USA


Get on CA-94 E


- 5 min (1.2 mi)
- ↑ 1. Head south on Fourth Ave toward Broadway
- 0.2 mi
- ↶ 2. Turn left onto G St
- 0.7 mi
- ⤴ 3. Use any lane to take the CA-94 E/ML King Jr. Freeway ramp
- 0.3 mi


Take I-8 E to E Evan Hewes Hwy/E Holton Rd in Imperial County


1 h 44 min (116 mi)


-  4. Continue onto CA-94 E


 7.7 mi
-  5. Use the left 3 lanes to take the California 94 E/California 125 N exit toward La Mesa/Spring St


 0.2 mi
-  6. Keep left at the fork to continue on Exit 9B, follow signs for CA-125 N

 0.4 mi
-  7. Continue onto CA-125 N

 1.9 mi
-  8. Use the right 2 lanes to take exit 18B to merge onto I-8 E

 3.4 mi
-  9. Keep left at the fork to stay on I-8 E



 101 mi
-  10. Take exit 118B for State Route 111 N toward Brawley


 0.2 mi
-  11. Continue onto CA-111 N


 1.8 mi


Take CA-78 E to Warmington St in Riverside County

1 h 31 min (88.8 mi)

-  12. Turn right onto E Evan Hewes Hwy/E Holton Rd (signs for Holtville)
 [Continue to follow E Evan Hewes Hwy](#)

 5.5 mi
-  13. Turn left onto CA-115 N

 11.7 mi
-  14. Turn right onto CA-78 E

 65.2 mi
-  15. Turn left to stay on CA-78 E

 2.0 mi

- 16. Turn right to stay on CA-78 E
----- 3.0 mi
- ↶ 17. Turn left to stay on CA-78 E
----- 1.2 mi
- ↶ 18. Turn left onto Warmington St
 i Destination will be on the right
----- 0.2 mi

