

Map data ©2019 Google 20 km

Los Angeles

California, USA

Get on US-101 N from N Broadway, W Temple St and N Grand Ave

- 4 min (0.9 mi)

↑ 1. Head northwest on W 1st St toward N Spring St


0.1 mi
- ↗ 2. Turn right onto N Broadway

0.2 mi
- ↖ 3. Turn left onto W Temple St

0.2 mi
- ↗ 4. Turn right onto N Grand Ave









0.2 mi
- ↖ 5. Turn left onto the US-101 N ramp

128 ft

-  6. Keep left at the fork, follow signs for U.S. 101 N and merge onto US-101 N
-
- 0.2 mi



**Continue on US-101 N. Take I-5 N and CA-14 N to CA-122.
Take exit 30 from CA-14 N**

53 min (55.3 mi)

-  7. Merge onto US-101 N
-
- 9.9 mi
-  8. Keep left to continue on CA-170 N/Hollywood Fwy, follow signs for Sacramento/170 N
-
- 6.0 mi
-  9. Use any lane to take exit 11B for Interstate 5 N toward Sacramento
-
- 0.8 mi
-  10. Merge onto I-5 N
-
- 6.8 mi
-  11. Keep left at the fork to stay on I-5 N
-
- 1.5 mi
-  12. Use the right 3 lanes to take exit 162 for State Route 14 N/Antelope Valley Freeway toward Palmdale/Lancaster
-
- 0.6 mi
-  13. Continue onto CA-14 N
-
- 28.8 mi
-  14. Take exit 30 toward Pearblossom Hwy
-
- 0.7 mi

Continue on CA-122. Take E Ave O to 215th St E

42 min (29.3 mi)

-  15. Merge onto CA-122
-
- 5.2 mi
-  16. Continue straight onto E Ave T
-
- 3.2 mi

- ↶ 17. Turn left onto 87th St E
----- 0.6 mi
- ↑ 18. Continue straight onto 90th St E
----- 4.6 mi
- ↷ 19. Turn right onto E Ave O
----- 12.6 mi
- ↶ 20. Turn left onto 215th St E
 i Destination will be on the right
----- 3.0 mi

