

Map data ©2019 Google 100 km

Sacramento






California, USA

Take 16th St to CA-160 N/N Sacramento Fwy

- 6 min (1.8 mi)
- ↑ 1. Head south on 9th St toward J St
- 354 ft
- ↶ 2. Turn left onto J St
- 0.5 mi
- ↶ 3. Use the left 2 lanes to turn left onto 16th St
- 1.2 mi










Follow I-80 E to US-395 N in Reno

- 2 h 7 min (132 mi)
- ↑ 4. Continue onto CA-160 N/N Sacramento Fwy
- 2.2 mi

-  5. Use any lane to merge onto I-80BL E
4.7 mi
-  6. Use the left 3 lanes to merge onto I-80 E toward Reno
24.2 mi
-  7. Keep left to stay on I-80 E
 Entering Nevada
99.7 mi
-  8. Use the right 2 lanes to take exit 15 to merge onto I-580 N/US-395 N toward Susanville
0.8 mi

Follow US-395 N to Cougar Dr in Modoc County

2 h 55 min (175 mi)

-  9. Continue onto US-395 N
 Entering California
70.6 mi
-  10. Turn right onto Standish Buntingville Rd
8.5 mi
-  11. Turn right onto US-395 N
90.6 mi
-  12. Turn right onto CA-299 E/US-395 N/E 12th St
 Continue to follow CA-299 E/US-395 N
1.4 mi
-  13. Turn left onto Pencil Rd
3.6 mi
-  14. Turn left onto Steelhead Ln
0.2 mi
-  15. Turn right onto Cougar Dr
0.3 mi

Cougar Dr

California 96101, USA

These directions are for planning purposes only. You may find that construction projects, traffic, weather, or other events may cause conditions to differ from the map results, and you should plan your route accordingly. You must obey all signs or notices regarding your route.

