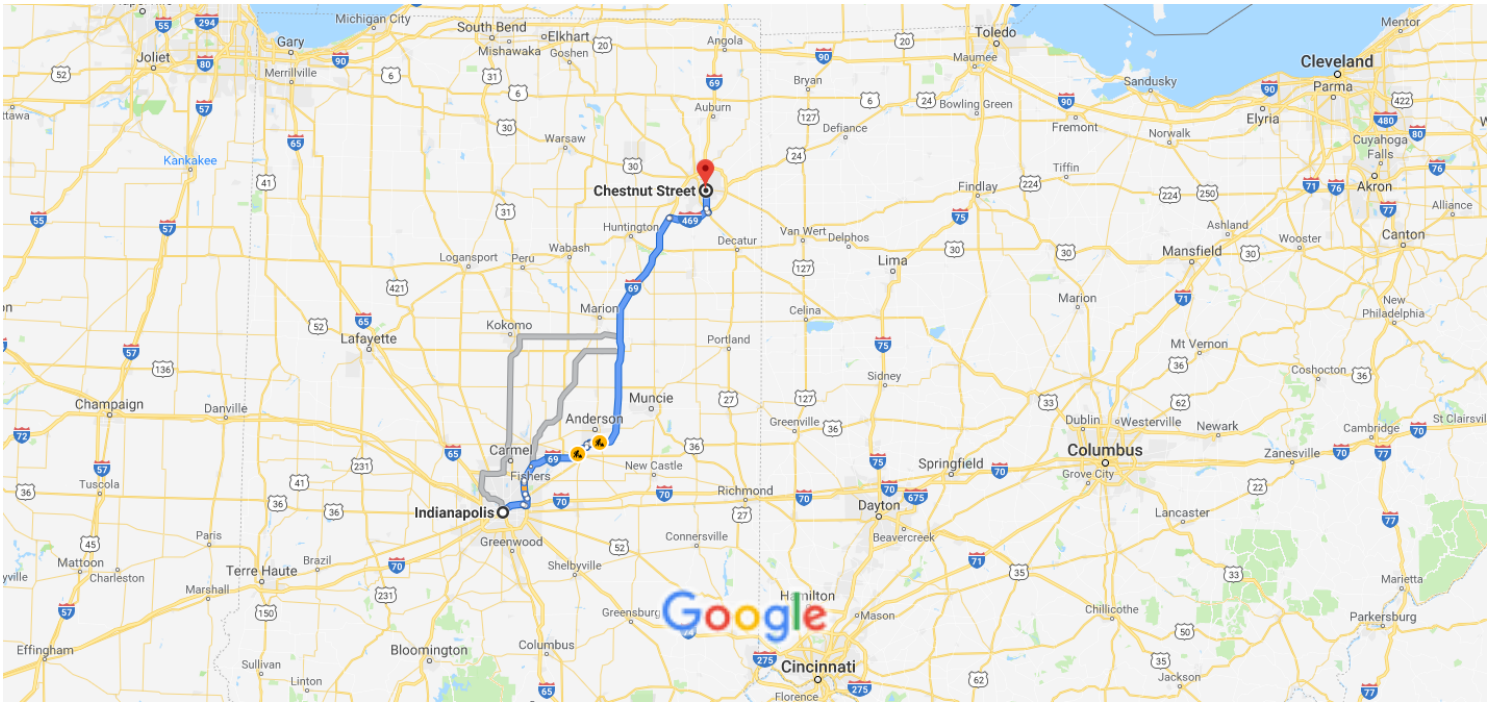




Indianapolis, IN, USA Drive 131 miles, 2 h 19 min  
to Chestnut St, Fort Wayne, IN 46803, USA



Map data ©2019 Google 50 km

## Indianapolis

Indiana, USA

### Get on I-65 S from N Delaware St

6 min (1.4 mi)



1. Head east on Monument Cir toward E Market St

0.1 mi



2. Exit the traffic circle onto N Meridian St

131 ft



3. Continue straight to stay on N Meridian St

0.1 mi




4. Turn right onto E New York St

0.2 mi



5. Turn left onto N Delaware St

0.8 mi


-  6. Turn right onto the Interstate 65 S ramp to Interstate 70
- 
- 0.1 mi

**Take I-70 E, I-465 N, I-69 N and I-469 E to US-27 N/US-33 N in Marion Township. Take exit 11 from I-469 E/US-33 S**


---


1 h 58 min (123 mi)


-  7. Merge onto I-65 S
- 
- 0.3 mi


-  8. Use the left 2 lanes to take exit 112A for Interstate 70 E toward Columbus OH
- 
- 0.4 mi


-  9. Continue onto I-70 E
- 
- 4.9 mi


-  10. Use the right 3 lanes to take exit 89 toward Interstate 465
- 
- 0.8 mi



-  11. Keep right at the fork, follow signs for I-465
- 
- 0.1 mi


-  12. Keep left at the fork, follow signs for Interstate 465 N and merge onto I-465 N
- 
- 2.5 mi

-  13. Keep left to stay on I-465 N
- 
- 1.3 mi


-  14. Keep left to stay on I-465 N
- 
- 3.2 mi

-  15. Use the right 2 lanes to take exit 37 for Interstate 69 N/IN-37 N toward Fort Wayne
- 
- 0.8 mi



-  16. Merge onto I-69 N/IN-37 N
-  [Continue to follow I-69 N](#)
- 
- 21.7 mi

-  17. Take exit 222 for IN-9 S/IN-67 S toward Anderson  


---

 0.2 mi
-  18. Use any lane to turn left onto Doctor M.L.K. Jr Blvd  


---

 0.7 mi
-  19. Turn right onto W 400 S/W 67th St/Dickey Rd  
 Continue to follow W 400 S/W 67th St  


---

 0.7 mi
-  20. Turn left onto Ridgeview Dr  


---

 0.5 mi
-  21. Continue onto W 60th St  


---

 2.1 mi
-  22. Slight right onto Connection Way  


---

 459 ft
-  23. Connection Way turns slightly left and becomes E 60th St/E Whetstone Rd  



---

 0.6 mi
-  24. At the traffic circle, take the 2nd exit onto E 59th St/E Whetstone Rd  


---

 354 ft
-  25. Turn right onto S Scatterfield Rd  


---

 0.2 mi
-  26. Turn left to merge onto I-69 N/IN-67 N toward Ft. Wayne  
 Continue to follow I-69 N  

---

 70.0 mi
-  27. Take exit 296A for US 24 E/US 33 S/I-469  

---

 0.4 mi
-  28. Merge onto I-469 E/US-33 S  

---

 11.0 mi

- ↗ 29. Take exit 11 for US-33/US-27 toward Fort Wayne/Decatur  
0.3 mi

**Continue on US-27 N. Take Hessen Cassel Rd to Chestnut St in Fort Wayne**

14 min (6.6 mi)

- ↶ 30. Turn left onto US-27 N/US-33 N (signs for Fort Wayne)  
[Continue to follow US-27 N](#)  
1.1 mi
- ↘ 31. Turn right onto Hessen Cassel Rd  
4.0 mi
- ↑ 32. Continue onto Wayne Trace  
0.6 mi
- 📍 33. At the traffic circle, take the 1st exit onto Pioneer St  
266 ft
- 📍 34. At the traffic circle, take the 1st exit onto E Pontiac St  
0.1 mi
- ↶ 35. Turn left onto Birchwood Ave  
0.6 mi
- ↶ 36. Turn left onto Chestnut St  
0.1 mi

## Chestnut St

Fort Wayne, IN 46803, USA

These directions are for planning purposes only. You may find that construction projects, traffic, weather, or other events may cause conditions to differ from the map results, and you should plan your route accordingly. You must obey all signs or notices regarding your route.

