

Map data ©2019 Google 50 km

## Portland



Maine, USA

### Get on I-295 N



- 4 min (0.9 mi)  
↑ 1. Head southeast on Congress St toward Congress St
- 0.2 mi  
↶ 2. Turn left onto Franklin St
- 0.5 mi  
↗ 3. Turn right to merge onto I-295 N
- 0.3 mi

### Continue on I-295 N to Augusta. Take exit 113 from I-95 N


49 min (56.3 mi)

-  4. Merge onto I-295 N  



---

 46.4 mi
-  5. Merge onto I-95 N  


---

 9.7 mi
-  6. Take exit 113 for ME-3 toward Augusta/Belfast


---

 0.2 mi
-  7. Keep left at the fork, follow signs for I-95



---

 292 ft



### Follow ME-27 N and US-2 W to ME-27 N in New Vineyard

- 
- 54 min (40.9 mi)
-  8. At the traffic circle, take the 3rd exit onto ME-3


---

 0.4 mi
  -  9. At the traffic circle, take the 1st exit onto ME-3/Old Belgrade Rd  



---

 1.1 mi
  -  10. Turn right onto ME-27 N/Civic Center Dr/New Belgrade Rd  



---

 22.4 mi
  -  11. Turn left onto US-2 W



---

 9.5 mi
  -  12. Turn right onto Main St

---

 0.9 mi
  -  13. Continue onto ME-27 N/ME-4 N/Fairbanks Rd

---

 2.1 mi
  -  14. Turn right onto ME-27 N  


---

 4.4 mi

# Franklin County

Maine, USA

These directions are for planning purposes only. You may find that construction projects, traffic, weather, or other events may cause conditions to differ from the map results, and you should plan your route accordingly. You must obey all signs or notices regarding your route.

