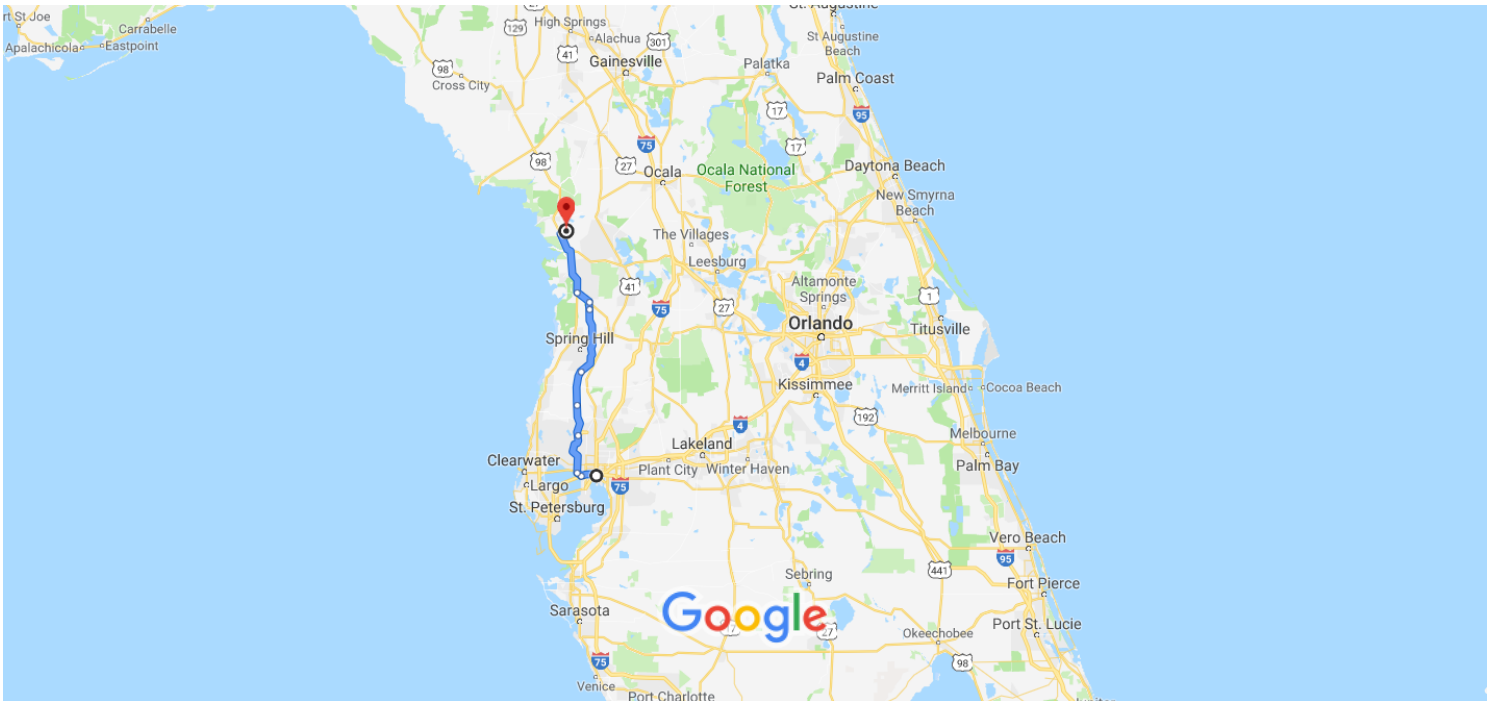


Tampa, FL, USA to Drive 86.0 miles, 1 h 29 min  
10448 W Dunnellon Rd, Crystal River, FL 34428,  
USA



Map data ©2019 Google, INEGI 50 km

## Tampa

Florida, USA


### Get on I-275 S from N Florida Ave

3 min (0.9 mi)


- ↑ 1. Head west on E Zack St toward N Marion St  
322 ft
- ↪ 2. Turn right onto N Florida Ave  
0.5 mi
- ↶ 3. Turn left onto E Kay St  
479 ft
- ⤴ 4. Use the right 2 lanes to take the ramp onto I-275 S  
0.2 mi

**Take FL-589 Toll N to US-98 N/W Ponce De Leon Blvd in Hernando County. Take the US-98 N exit from FL-589 Toll N**



53 min (59.8 mi)

-  5. Merge onto I-275 S  



---

 3.9 mi
-  6. Use the right 2 lanes to take exit 39 to merge onto FL-60 W toward Clearwater/Tampa Airport  



---

 1.7 mi
-  7. Continue onto FL-589 Toll N  
 Partial toll road  



---

 12.4 mi
-  8. Keep left at the fork to stay on FL-589 Toll N  
 Toll road  



---

 9.2 mi
-  9. Keep left to stay on FL-589 Toll N  
 Toll road  


---

 10.1 mi
-  10. Take the exit to stay on FL-589 Toll N  
 Toll road  

---

 20.3 mi
-  11. Keep left to stay on FL-589 Toll N  
 Toll road  

---


 1.9 mi
- 12. Take the US-98 N exit toward Crystal River  
 Toll road  

---

 0.3 mi

**Follow US-98 N to W Dunnellon Rd in Citrus County**

35 min (25.2 mi)

-  13. Turn left onto US-98 N/W Ponce De Leon Blvd  

---

 4.4 mi

➔ 14. Turn right onto US-19 N/US-98 N/S Suncoast Blvd

[i](#) Pass by Asian Domestic (on the right in 13.4 mi)

18.9 mi

➔ 15. Turn right onto State Hwy 88/W Dunnellon Rd

[i](#) Continue to follow W Dunnellon Rd

[i](#) Destination will be on the right

1.9 mi

## 10448 W Dunnellon Rd

Crystal River, FL 34428, USA

These directions are for planning purposes only. You may find that construction projects, traffic, weather, or other events may cause conditions to differ from the map results, and you should plan your route accordingly. You must obey all signs or notices regarding your route.

