

Imagery ©2019 Landsat / Copernicus, Data SIO, NOAA, U.S. Navy, NGA, GEBCO, Data LDEO-Columbia, NSF, NOAA, Map data ©2019 Google 100 km

Portland


Oregon, USA

Take SW Madison St to SW Market St

- _____ 3 min (0.4 mi)
- ↑ 1. Head southeast on SW Madison St toward SW 4th Ave
- _____ 0.2 mi
- ➡ 2. Turn right onto SW 1st Ave
- _____ 0.2 mi

Follow I-5 S to OR-58 in Lane County. Take exit 188 from I-5 S

- _____ 1 h 44 min (112 mi)
- ↶ 3. Use the middle lane to turn left onto SW Market St
- _____ 0.1 mi
- ↷ 4. SW Market St turns slightly right and becomes SW Harbor Dr
- _____ 0.3 mi
- ⤴ 5. Use any lane to merge onto I-5 S via the ramp to Tigard Salem
- _____ 111 mi

 6. Take exit 188 for OR-58 toward Oakridge/Klamath Falls

0.4 mi

 7. Continue onto OR-58

1 h 35 min (86.2 mi)

Follow US-97 S. Take exit 247 from US-97 S

51 min (52.3 mi)

 8. Merge onto US-97 S


52.3 mi

 9. Take exit 247 for OR-422 toward Chiloquin


492 ft

Take Sprague River Rd, Drews Rd and Tableland Rd to your destination

1 h 1 min (37.8 mi)

 10. Sharp left onto OR-422 E/Chiloquin Hwy (signs for Sprague River)


1.2 mi

 11. Continue onto W Chocktoot St

0.4 mi

 12. Turn left onto N 1st Ave


0.4 mi

 13. Continue onto Sprague River Rd

23.1 mi

 14. Turn left onto Drews Rd


3.8 mi

 15. Turn left onto Walla Walla Rd

0.5 mi

 16. Turn right onto Rim Dr

2.1 mi

 17. Turn left


0.8 mi

 18. Slight right


0.7 mi

 19. Continue straight onto Tableland Rd

2.5 mi

 20. Slight left at Oregon Pine Rd

335 ft

 21. Turn left onto Oregon Pines Rd

0.7 mi

 22. Continue onto NF-4464

1.4 mi

- 23. Turn right onto Cameron Dr
0.1 mi
- 24. Turn right onto Cameron Pine Rd
325 ft
- 25. Turn right
i Destination will be on the right
98 ft

Cameron Pine Rd

Chiloquin, OR 97624, USA

These directions are for planning purposes only. You may find that construction projects, traffic, weather, or other events may cause conditions to differ from the map results, and you should plan your route accordingly. You must obey all signs or notices regarding your route.

