

Imagery ©2019 Landsat / Copernicus, Data USGS, Data SIO, NOAA, U.S. Navy, NGA, GEBCO, Data MBARI, Data LDEO-Columbia, NSF, NOAA, Map data ©2019 Google 20 km

Los Angeles










California, USA

Get on CA-110 N from N Hill St











- 5 min (1.4 mi)
- 66 ft
- 0.2 mi
- 0.2 mi
- 1.0 mi
- 394 ft

Follow I-5 N to CA-14 N/Midland Trail in Mojave

- 1 h 31 min (95.8 mi)
- 0.8 mi
- 0.3 mi

-  8. Keep left, follow signs for I-5 N and merge onto I-5 N
----- 22.9 mi
-  9. Keep right at the fork to continue on Interstate 5 Truck Rte N
----- 1.5 mi
-  10. Use the right 2 lanes to take exit 162 to merge onto CA-14 N toward Palmdale/Lancaster
----- 2.1 mi
-  11. Use the right 2 lanes to take exit 2 for Newhall Ave
----- 0.1 mi
-  12. Keep left at the fork and merge onto Newhall Ave
----- 0.6 mi
-  13. Turn right after Carl's Jr (on the right)
----- 1.1 mi
-  14. Turn right onto Placerita Canyon Rd
----- 479 ft
-  15. Turn right to merge onto CA-14 N toward Palmdale
 [Pass by Denny's \(on the right in 65.6 mi\)](#)
----- 66.2 mi

Continue on CA-14 N/Midland Trail. Take California City Blvd and 20 Mule Team Pkwy to Bucknell Rd in California City

- 44 min (30.1 mi)
-  16. Turn right onto CA-14 N/Midland Trail
----- 4.9 mi
 -  17. Take exit 73 for California City Blvd
----- 0.3 mi
 -  18. Keep right and merge onto California City Blvd/Ransburg Cutoff Rd
 [Continue to follow California City Blvd](#)
----- 10.3 mi
 -  19. Turn left onto Randsburg Mojave Rd
----- 1.4 mi
 -  20. Continue onto 20 Mule Team Pkwy
----- 9.9 mi
 -  21. Turn left onto Rutgers Rd
----- 1.3 mi
 -  22. Turn right onto Kennedy Blvd
----- 1.9 mi
 -  23. Turn left onto Bucknell Rd
 [Destination will be on the left](#)
----- 0.2 mi

Bucknell Rd

California City, CA 93505, USA

These directions are for planning purposes only. You may find that construction projects, traffic, weather, or other events may cause conditions to differ from the map results, and you should plan your route accordingly. You must obey all signs or notices regarding your route.

