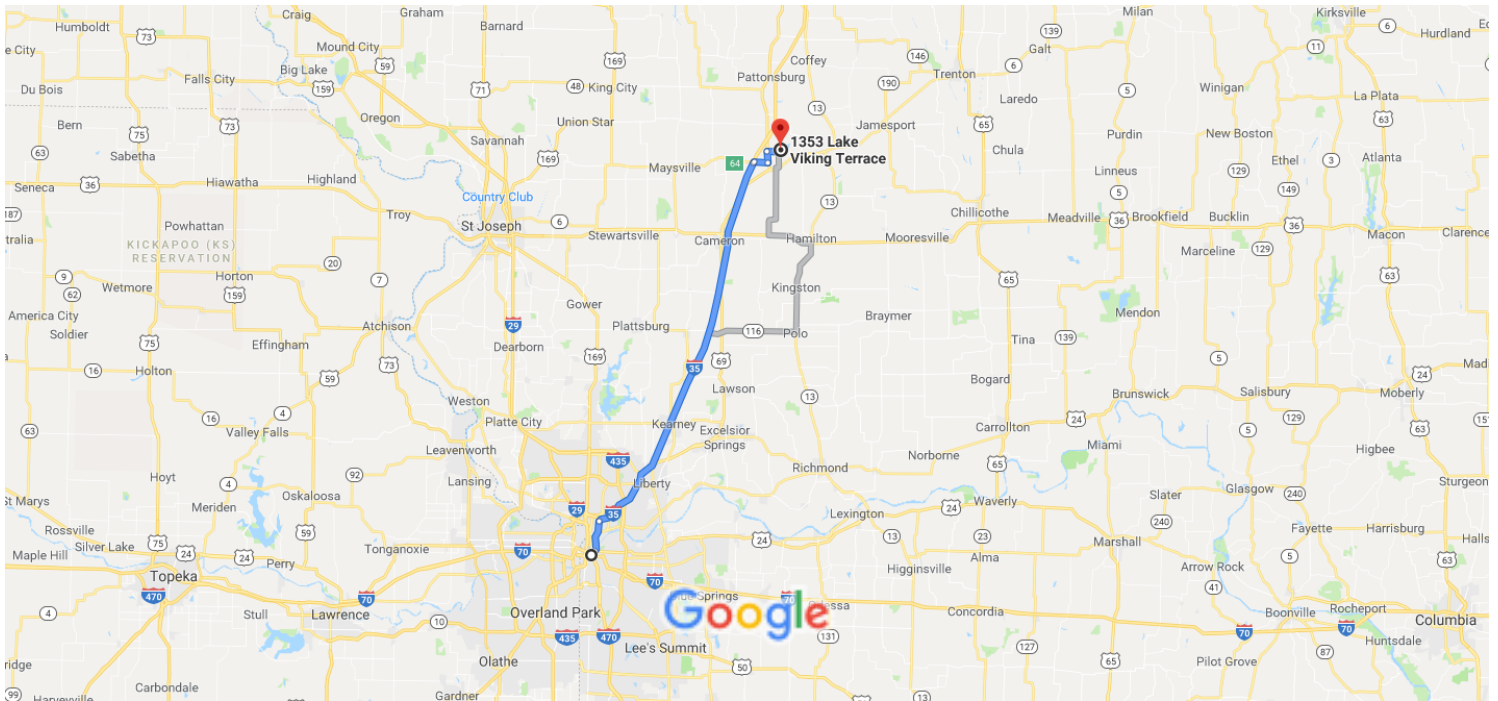




Kansas City, MO, USA Drive 68.3 miles, 1 h 9 min
to 1353 Lake Viking Terrace, Gallatin, MO 64640,
USA



Map data ©2019 Google 20 km

Kansas City

Missouri, USA

Get on I-70 W/US-71 N from E 10th St

4 min (0.7 mi)

↑ 1. Head east toward McGee St

69 ft

↶ 2. Turn left onto McGee St

0.1 mi

↷ 3. Turn right onto E 10th St





0.4 mi

⤴ 4. Use the right lane to merge onto I-70 W/US-71 N
via the ramp to I-29 N

0.1 mi








Follow I-35 N to MO-6 E in Jefferson Township. Take exit 64 from I-35 N

55 min (61.6 mi)

-  5. Merge onto I-70 W/US-71 N
0.4 mi
-  6. Continue onto I-29 N/I-35 N/US-71 N
4.5 mi
-  7. Keep right at the fork to continue on I-35 N, follow signs for Interstate 35 N/Des Moines
56.6 mi
-  8. Take exit 64 for MO-6 toward Gallatin/Maysville
0.2 mi

Continue on MO-6 E. Take US-69 N and Oval Ave to Halibut Rd in Liberty Township

11 min (6.0 mi)

-  9. Turn right onto MO-6 E
1.9 mi
-  10. Turn left onto US-69 N
1.6 mi
-  11. Turn right onto Oval Ave
1.4 mi
-  12. Turn left onto Gateway Rd
279 ft
-  13. Turn left onto Lake Viking Terrace
0.9 mi
-  14. Continue straight onto Halibut Rd
 Destination will be on the right
308 ft

1353 Lake Viking Terrace

Gallatin, MO 64640, USA

These directions are for planning purposes only. You may find that construction projects, traffic, weather, or other events may cause conditions to differ from the map results, and you should plan your route accordingly. You must obey all signs or notices regarding your route.

