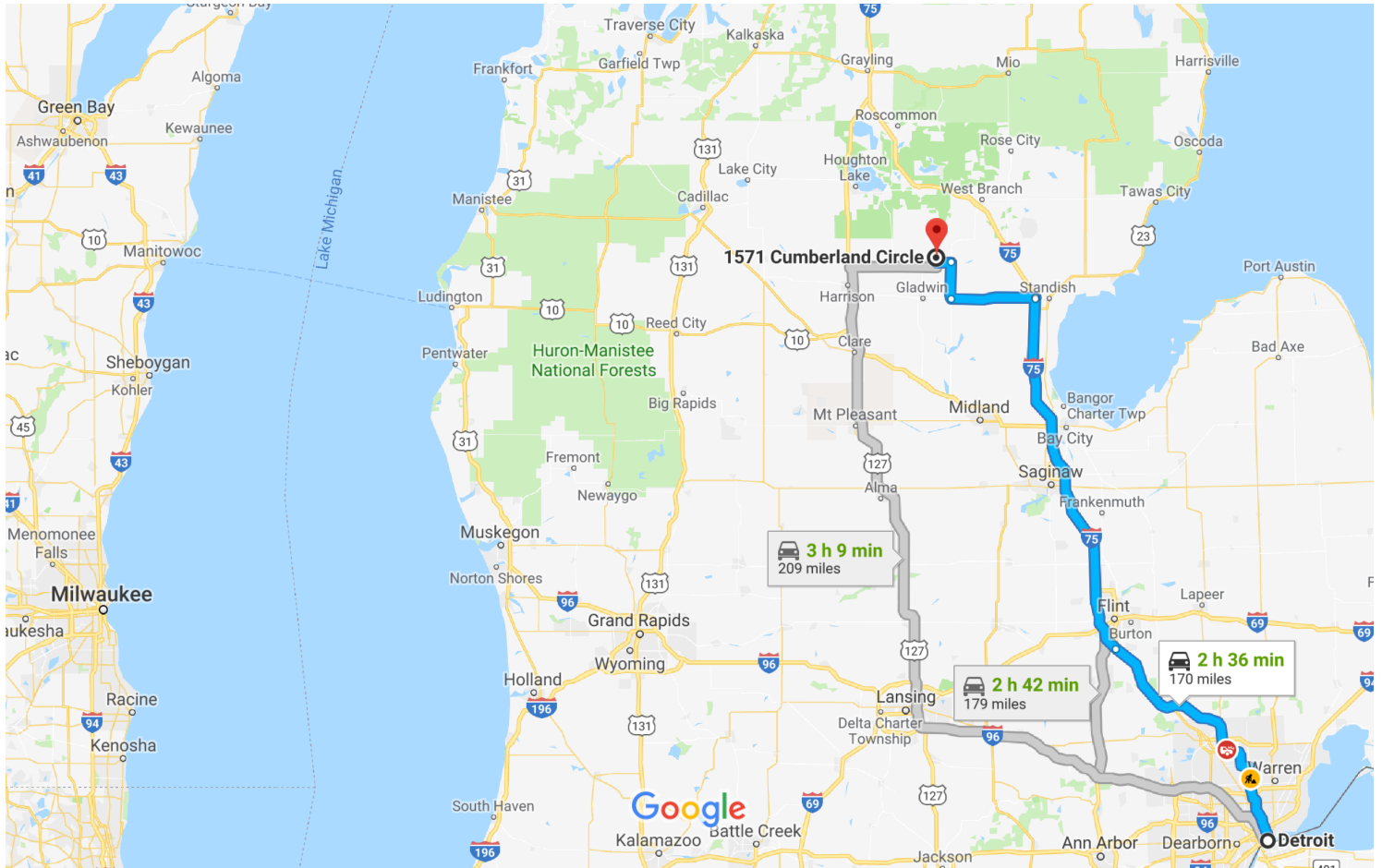




Detroit, MI to 1571 Cumberland Cir, Gladwin, MI 48624

Drive 170 miles, 2 h 36 min




Map data ©2019 Google 20 mi





Detroit Michigan

Take Randolph Street and Interstate 375 Business (Spur)/E Jefferson Ave to I-375 N







- 3 min (0.5 mi)
- ↑ 1. Head east toward Bates St
23 ft
- ↘ 2. Turn right toward Bates St
262 ft
- ↙ 3. Turn left at the 1st cross street onto Bates St
144 ft
- ↘ 4. Turn right onto Farmer St
240 ft
- ↘ 5. Turn right onto Randolph Street
 - Pass by 7-Eleven (on the right)
 0.2 mi

-  6. Turn left onto Interstate 375 Business (Spur)/E
Jefferson Ave
-
- 0.2 mi

Follow I-75 N to M-61 W in Lincoln Township. Take exit 190 from I-75 N

-
- 1 h 59 min (140 mi)
-  7. Keep left to continue on I-375 N, follow signs for
Interstate 75/Interstate 375/Flint
-
- 1.2 mi
-  8. Continue onto I-75 N
-
- 59.6 mi
-  9. Keep left at the fork to stay on I-75 N, follow signs
for Interstate 75/Saginaw
-
- 79.0 mi
-  10. Take exit 190 for M-61 toward Standish/Gladwin
-
- 0.4 mi

Continue on M-61 W. Take M-30 N to Dutcher Rd in Butman Township

-
- 32 min (29.3 mi)
-  11. Turn left onto M-61 W
-
- 17.6 mi
-  12. Turn right onto M-30 N
-
- 7.6 mi
-  13. Turn left onto Ritchie Rd
-
- 3.0 mi
-  14. Turn right onto N Hockaday Rd
-
- 1.0 mi
-  15. Turn left onto Dutcher Rd
-  Destination will be on the right
-
- 0.1 mi

1571 Cumberland Cir

Gladwin, MI 48624

These directions are for planning purposes only. You may find that construction projects, traffic, weather, or other events may cause conditions to differ from the map results, and you should plan your route accordingly. You must obey all signs or notices regarding your route.

