

Map data ©2019 Google 50 km

Lansing

Michigan, USA

↑ 1. Head north on Townsend St toward W Allegan St
2 s (26 ft)


Take US-127 N, S Ransom Rd, N Barry Rd, N Meridian Rd and M-30 N to Wieman Rd in Billings Township


1 h 42 min (96.5 mi)


➡ 2. Turn right onto W Allegan St
420 ft


➡ 3. Turn right onto S Capitol Ave
0.5 mi


⬅ 4. Turn left onto W Malcolm X St
0.6 mi


-  5. Keep left at the fork, follow signs for Interstate 496 E and merge onto I-496 E


 1.3 mi
-  6. Take exit 8 to merge onto US-127 N toward Flint


 32.9 mi
-  7. Take exit 109 for M-57 toward Greenville/Chesaning



 0.5 mi
-  8. Turn right onto M-57 E


 5.7 mi
-  9. Turn left onto S Ransom Rd


 8.0 mi
-  10. Turn right onto E Washington Rd

 1.0 mi
-  11. Turn left onto N Barry Rd

 8.0 mi
-  12. Turn right onto M-46 E

 3.0 mi
-  13. Turn left onto N County Line Rd/NE Gratiot County Line Rd/N Meridian Rd
 [Continue to follow N Meridian Rd](#)


 19.2 mi
-  14. At the traffic circle, take the 2nd exit onto M-30 N

 14.0 mi
-  15. Turn right onto Estey Rd

 1.9 mi

Continue on Wieman Rd. Drive to McCullum Rd

1 min (0.2 mi)

-  16. Turn left onto Wieman Rd

 0.1 mi

- 17. Turn right toward Honey Cut Ln
----- 233 ft
- ↑ 18. Continue onto Honey Cut Ln
----- 230 ft
- ↶ 19. Turn left onto McCullum Rd
----- 23 ft

3930 McCullum Rd

Beaverton, MI 48612, USA

These directions are for planning purposes only. You may find that construction projects, traffic, weather, or other events may cause conditions to differ from the map results, and you should plan your route accordingly. You must obey all signs or notices regarding your route.

