

Map data ©2019 Google 20 km

Los Angeles

California, USA

Get on US-101 N

3 min (0.7 mi)

- ↑ 1. Head northwest on W 1st St toward N Spring St

⚠ May be closed at certain times or days

0.1 mi

- ↪ 2. Turn right onto N Broadway

⚠ Parts of this road may be closed at certain times or days


0.4 mi


- ⬆ 3. Turn right to merge onto US-101 N toward I-110 N


0.2 mi


Take CA-14 N to W Ave A. Take exit 52 from CA-14 N


1 h 12 min (77.7 mi)


-  4. Merge onto US-101 N


10.1 mi
-  5. Keep left at the fork to continue on CA-170 N/Hollywood Fwy, follow signs for Sacramento/170 N

6.0 mi
-  6. Use any lane to take exit 11B for Interstate 5 N toward Sacramento

0.8 mi
-  7. Merge onto I-5 N

8.3 mi
-  8. Use the right 3 lanes to take exit 162 for State Route 14 N/Antelope Valley Freeway toward Palmdale/Lancaster


0.6 mi
-  9. Continue onto CA-14 N


51.5 mi
-  10. Take exit 52 for Avenue A


0.2 mi


Continue on W Ave A. Take W Rosamond Blvd to Hamilton Rd in Kern County

26 min (17.5 mi)

-  11. Turn left onto W Ave A

3.9 mi
-  12. Turn right onto 60th St W/Sammy's Shortcut

3.0 mi
-  13. Turn left onto W Rosamond Blvd

8.0 mi
-  14. Turn right onto 140th St W

2.0 mi

↩ 15. Turn left onto Hamilton Rd

i Destination will be on the left

0.6 mi

Hamilton Rd

Rosamond, CA 93560, USA

These directions are for planning purposes only. You may find that construction projects, traffic, weather, or other events may cause conditions to differ from the map results, and you should plan your route accordingly. You must obey all signs or notices regarding your route.

