

Map data ©2019 Google 50 km

## Dallas

Texas, USA

Follow I-30 W and I-20 W to Sweetwater. Take exit 247 from I-20 W

3 h 11 min (220 mi)



1. Head east toward Browder St

299 ft



2. Turn right onto Browder St

233 ft








3. Turn right onto Canton St

0.1 mi












4. Use the left 2 lanes to turn left onto the ramp to I-30 W

0.7 mi

-  5. Merge onto I-30 W  
0.5 mi
-  6. Continue onto Exit 43A (signs for Sylvan Ave)  
0.2 mi
-  7. Continue onto I-30 W  
45.4 mi
-  8. Merge onto I-20 W  
173 mi
-  9. Take exit 247 for I-20 BUS N toward TX-70  
N/Sweetwater/Roby  
0.4 mi

### Take E Broadway Ave to W 7th St

8 min (4.1 mi)

-  10. Continue onto I-20BL W/TX-70  
 Continue to follow TX-70  
0.2 mi
-  11. Turn left onto Loop 549  
141 ft
-  12. Turn left onto TX-70  
92 ft
-  13. Turn right onto E Broadway Ave  
 Pass by Pizza Hut (on the left in 2.0 mi)  
3.3 mi
-  14. Turn right onto Poplar St  
0.4 mi
-  15. Turn right onto W 7th St  
 Destination will be on the left  
0.1 mi

### 808 W 7th St

Sweetwater, TX 79556, USA

These directions are for planning purposes only. You may find that construction projects, traffic, weather, or other events may cause conditions to differ from the map results, and you should plan your route accordingly. You must obey all signs or notices regarding your route.

