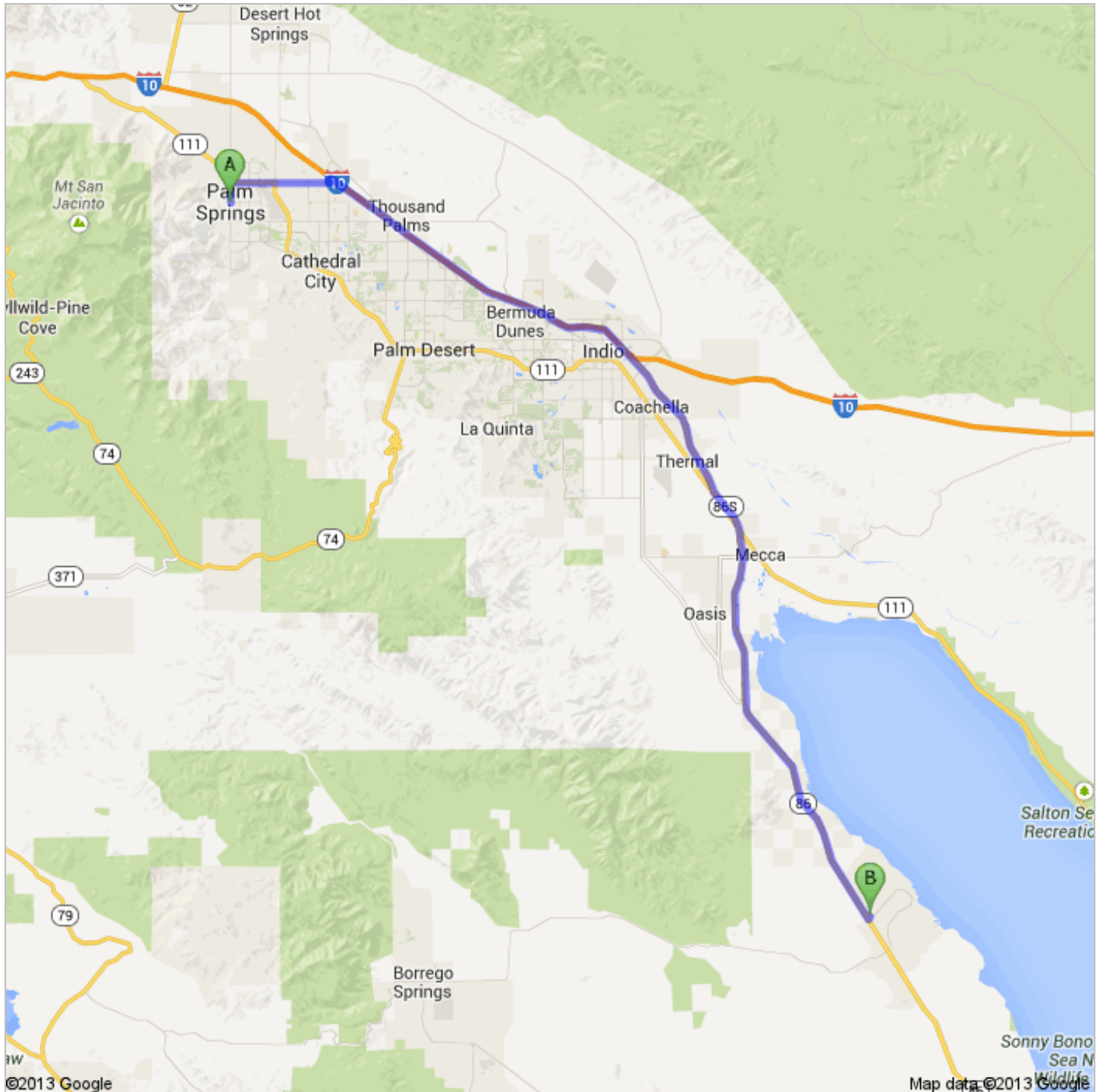





Directions to Balsa Ave
57.3 mi – about 58 mins




 Palm Springs, CA



1. Head **west** on **E Alejo Rd** toward **N Indian Canyon Dr**


go 79 ft
total 79 ft



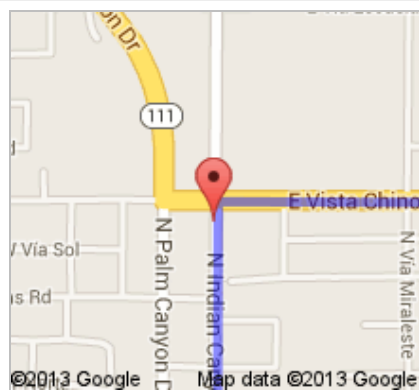
 2. Take the 1st right onto **N Indian Canyon Dr**
About 2 mins


go 1.0 mi
total 1.0 mi



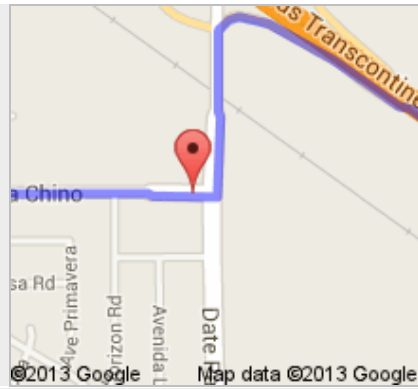
 3. Turn right onto **E Vista Chino**
About 9 mins

go 5.0 mi
total 6.0 mi



 4. Turn left onto **Date Palm Dr**

go 0.2 mi
total 6.2 mi



5. Slight right to merge onto **I-10 E**
About 15 mins

go 18.0 mi
total 24.2 mi



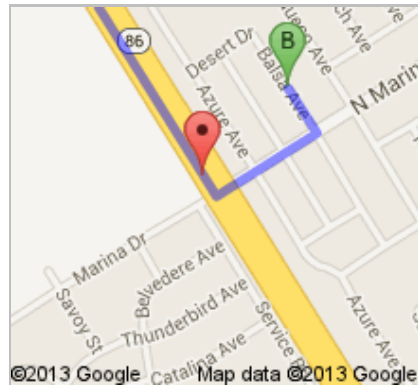
6. Keep right to continue on **CA-86 S**, follow signs for **Brawley/El Centro/865 Expy**
About 29 mins

go 32.8 mi
total 57.0 mi



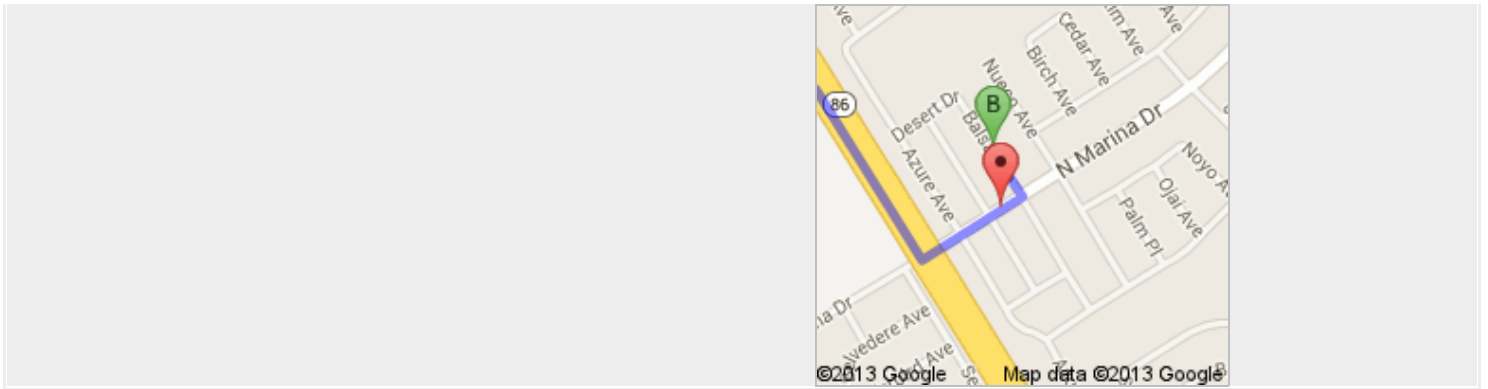
7. Turn left onto **N Marina Dr**
About 1 min


go 0.2 mi
total 57.2 mi

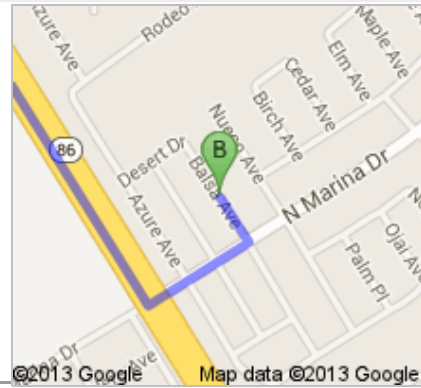


8. Take the 3rd left onto **Balsa Ave**
Destination will be on the right

go 374 ft
total 57.3 mi



 Balsa Ave



These directions are for planning purposes only. You may find that construction projects, traffic, weather, or other events may cause conditions to differ from the map results, and you should plan your route accordingly. You must obey all signs or notices regarding your route.


Map data ©2013 Google

Directions weren't right? Please find your route on maps.google.com and click "Report a problem" at the bottom left.





8009.kmz

Public · 0 views
Created on Aug 28 · By Bryson · Updated < 1 minute ago

 Polygon Measure

 From: Palm Springs, CA

 Driving directions to 33.304875, -115.980329

 To: 33.304875, -115.980329