






Colorado Springs


Colorado, USA


Get on I-25 S from N Nevada Ave and E Bijou St

- ↑ 1. Head north toward N Nevada Ave
4 min (0.9 mi)
92 ft
- ↶ 2. Turn left toward N Nevada Ave
233 ft

-  3. Turn right onto N Nevada Ave


 0.2 mi
-  4. Use the left 2 lanes to turn left onto E Bijou St
 [Pass by Subway \(on the left\)](#)

 0.5 mi
-  5. Turn left


 46 ft
-  6. Take the ramp onto I-25 S

 0.2 mi

Follow I-25 S to CO-165 W in Colorado City. Take exit 74 from I-25 S



-  7. Merge onto I-25 S


 57 min (67.3 mi)


 67.1 mi
-  8. Take exit 74 for CO-165 W toward Colo City Rye


 0.2 mi



Continue on CO-165 W. Drive to Scenic Rd

-  9. Turn right onto CO-165 W
 [Pass by Subway Restaurants \(on the left\)](#)

 3.7 mi
-  10. Turn left onto Apache City Rd

 0.9 mi
-  11. Turn right onto Saratoga Rd

 0.6 mi
-  12. Turn left onto Clear View Rd

 0.2 mi
-  13. Turn left onto Scenic Rd
 [Destination will be on the left](#)

 0.1 mi

Scenic Rd
Rye, CO 81069, USA

These directions are for planning purposes only. You may find that construction projects, traffic, weather, or other events may cause conditions to differ from the map results, and you should plan your route accordingly. You must obey all signs or notices regarding your route.

