

Map data ©2019 Google 50 km

## Detroit

Michigan, USA

### Take Randolph Street and Interstate 375 Business (Spur)/E Jefferson Ave to I-375 N

3 min (0.5 mi)



1. Head east toward Bates St

262 ft



2. Turn left at the 1st cross street onto Bates St

144 ft



3. Turn right onto Farmer St


240 ft



4. Turn right onto Randolph Street

Pass by 7-Eleven (on the right)





0.2 mi

-  5. Turn left onto Interstate 375 Business (Spur)/E Jefferson Ave
- 
- 0.2 mi

**Follow I-75 N to I-75BS/M-25 E in Monitor charter Township.  
Take exit 162A from I-75 N**

---






1 h 35 min (112 mi)

-  6. Keep left to continue on I-375 N, follow signs for Interstate 75/Interstate 375/Flint
- 
- 1.2 mi
-  7. Continue onto I-75 N
- 
- 59.6 mi
-  8. Keep left at the fork to stay on I-75 N, follow signs for Interstate 75/Saginaw
- 
- 50.9 mi
-  9. Take exit 162A to merge onto I-75BS/M-25 E toward Downtown/Bay City
- 
- 0.4 mi

**Continue on M-25 E. Drive to E Clara St in Bay City**

---

6 min (2.7 mi)

-  10. Merge onto I-75BS/M-25 E
-  Continue to follow M-25 E
- 
- 1.9 mi
-  11. Turn left onto S Wenona St
- 
- 0.6 mi
-  12. Turn right onto E Clara St
-  Destination will be on the left
- 
- 0.1 mi

**601 N Dean St**

Bay City, MI 48706, USA

These directions are for planning purposes only. You may find that construction projects, traffic, weather, or other events may cause conditions to differ from the map results, and you should plan your route accordingly. You must obey all signs or notices regarding your route.

