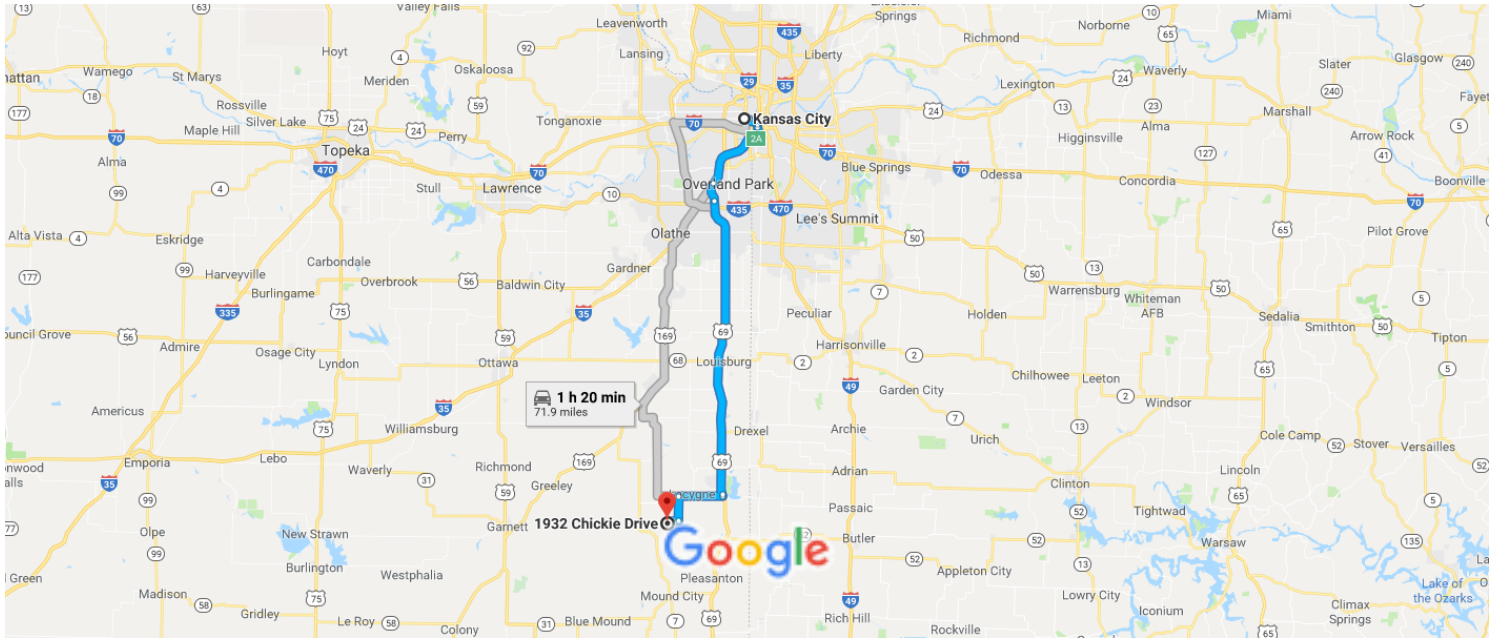




Kansas City, KS, USA Drive 71.0 miles, 1 h 13 min to 1932 Chickie Dr, Lacygne, KS 66040, USA



Map data ©2019 Google 20 km

Kansas City

Kansas, USA

Get on I-70 E

2 min (0.7 mi)



1. Head east on Minnesota Ave toward N 6th St

0.4 mi



2. Use the left lane to take the ramp to Minnesota Ave/Fairfax District

0.2 mi

Follow I-35 S and US-69 S to KS-152 W in Lincoln. Take the KS-152 exit from US-69 S


52 min (58.6 mi)






3. Merge onto I-70 E


Entering Missouri


1.1 mi


-  4. Take exit 2A for Interstate 35 S toward Wichita

 0.3 mi
-  5. Continue onto I-35 S

 0.5 mi
-  6. Keep right to stay on I-35 S
 [Entering Kansas](#)

 11.4 mi
-  7. Keep right at the fork to continue on US-69
S/Overland Pkwy



 2.7 mi
-  8. Keep left to continue on US-69 S


 42.4 mi
-  9. Take the KS-152 exit toward E 2200th Rd


 0.2 mi


Continue on KS-152 W. Take Linn Co 1095 to Chickie Dr in Scott



19 min (11.7 mi)

-  10. Turn right onto KS-152 W
 [Pass by Casey's General Store \(on the right in 4.3 mi\)](#)

 6.3 mi
-  11. Turn left onto Linn Co 1095

 3.5 mi
-  12. Turn right onto E 1850 Rd

 1.0 mi
-  13. Turn left onto Lou Ann Dr

 0.6 mi
-  14. Turn left onto Chickie Dr
 [Destination will be on the right](#)

 0.3 mi

1932 Chickie Dr

Lacygne, KS 66040, USA

These directions are for planning purposes only. You may find that construction projects, traffic, weather, or other events may cause conditions to differ from the map results, and you should plan your route accordingly. You must obey all signs or notices regarding your route.

