

Map data ©2019 Google, INEGI 50 km

## Tucson


Arizona, USA

### Get on I-10 E from W Congress St


- 3 min (0.8 mi)
- ↑ 1. Head south toward W Congress St
- 302 ft
- ➡ 2. Turn right onto W Congress St
- 0.3 mi
- ↶ 3. Use the left 2 lanes to turn left onto S Freeway
- 427 ft
- ⬆ 4. Use the left 2 lanes to take the Interstate 10 E ramp to Interstate 19
- 0.3 mi

### Follow I-10 E and AZ-80 E to Davis Rd in Cochise County



1 h 14 min (74.3 mi)

-  5. Merge onto I-10 E  


---

 44.5 mi
-  6. Take exit 303 for AZ-80 toward AZ-10/Benson/Douglas  


---

 0.6 mi
-  7. Continue onto AZ-80 E/W 4th St  
 Continue to follow AZ-80 E  

---

 29.2 mi
-  8. Turn left onto Davis Rd  


---

 26 min (24.0 mi)
-  9. Turn right onto US-191 S  


---

 13 min (14.5 mi)


**Continue on W Glenn Rd to your destination**

- 
- 16 min (6.0 mi)
-  10. Turn left onto W Glenn Rd  


---

 2.0 mi
  -  11. Turn left onto N Leslie Canyon Rd  


---

 1.4 mi
  -  12. Turn right onto E Madrone Dr  


---

 1.0 mi
  -  13. Turn right onto N Vista Del Cerro Dr  



---

 0.9 mi
  -  14. Turn right onto E La Demanda Dr  

---

 0.3 mi
  -  15. Turn left  

---

 0.4 mi
  -  16. Turn left  
 Destination will be on the left  

---

 0.1 mi

# E Granada Rd

Douglas, AZ 85607, USA

These directions are for planning purposes only. You may find that construction projects, traffic, weather, or other events may cause conditions to differ from the map results, and you should plan your route accordingly. You must obey all signs or notices regarding your route.

