

Map data ©2019 Google, INEGI 20 km

El Paso

Texas, USA

Get on I-10 W from N Campbell St and E Yandell Dr

5 min (0.9 mi)

- ↑ 1. Head southwest on E Mills Ave toward N Campbell St

 203 ft
- ↗ 2. Turn right at the 1st cross street onto N Campbell St


 0.3 mi
- ↖ 3. Turn left onto E Yandell Dr

 0.3 mi
- ⤴ 4. Use the middle 2 lanes to take the ramp onto I-10 W

 0.2 mi



Follow I-10 W to Frontage Rd in Luna County. Take exit 102 from I-10 W

1 h 11 min (80.1 mi)

5. Merge onto I-10 W
 Entering New Mexico
38.7 mi
6. Keep left at the fork to stay on I-10 W
41.3 mi
7. Take exit 102 toward Akela
0.1 mi

Follow NM-549 W and Stirrup Rd SE to Monte Vista Rd

25 min (19.9 mi)

8. Turn left onto Frontage Rd
0.4 mi
9. Turn left onto Co Rd 8049
0.3 mi
10. Turn right at the 1st cross street onto NM-549 W
13.6 mi
11. Turn left onto NM-143 S/Stirrup Rd SE
 Continue to follow Stirrup Rd SE
3.7 mi
12. Slight left to stay on Stirrup Rd SE
1.6 mi
13. Turn right onto Monte Vista Rd
 Destination will be on the left
0.3 mi

8700 Monte Vista Rd

Deming, NM 88030, USA

These directions are for planning purposes only. You may find that construction projects, traffic, weather, or other events may cause conditions to

differ from the map results, and you should plan your route accordingly. You must obey all signs or notices regarding your route.

