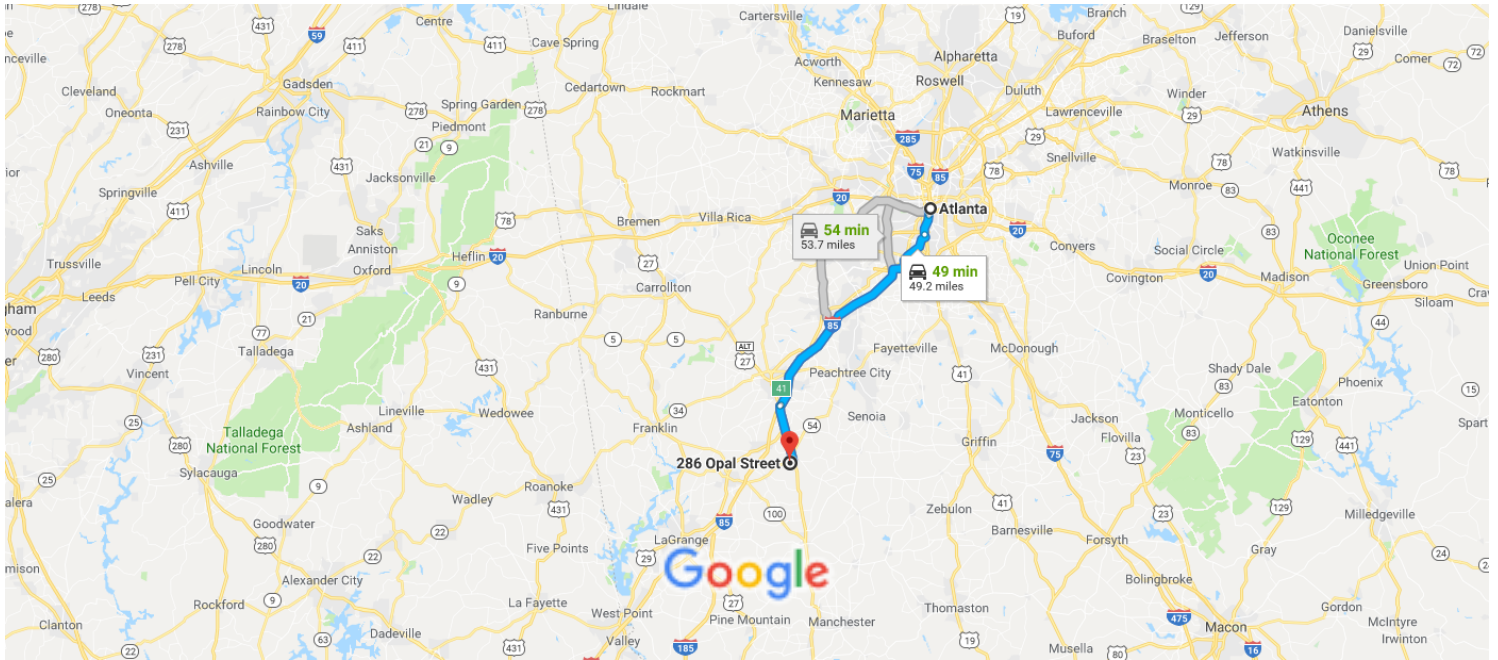




Atlanta, GA, USA to 286 Opal St, Luthersville, GA 30251, USA Drive 49.2 miles, 49 min



Map data ©2019 Google 20 km


## Atlanta


Georgia, USA

### Get on I-75 S/I-85 S from Washington St SW and Pulliam St SW

3 min (1.1 mi)


- ↑ 1. Head southwest toward Capitol Square SW  
79 ft
- ↶ 2. Turn left onto Capitol Square SW  
177 ft
- ↷ 3. Turn right onto Capitol Ave SW  
354 ft
- ↷ 4. Turn right onto Memorial Dr SE  
0.2 mi
- ↶ 5. Turn left onto Washington St SW  
0.3 mi


 6. Continue onto Pulliam St SW  
0.3 mi


 7. Use the left 2 lanes to take the ramp onto I-75 S/I-85 S  
0.3 mi


**Follow I-85 S to US-27 ALT S/US-29 S in Coweta County.  
Take exit 41 from I-85 S**

34 min (38.8 mi)

 8. Merge onto I-75 S/I-85 S  
3.1 mi



 9. Keep right at the fork to continue on I-85 S, follow signs for Domestic Airport/Montgomery  
5.9 mi


 10. Keep left to stay on I-85 S  
29.6 mi


 11. Take exit 41 for US-29/US-27 toward Moreland/Greenville  
0.3 mi



**Continue on US-27 ALT S. Drive to Opal St in Luthersville**

13 min (9.3 mi)

 12. Turn left onto US-27 ALT S/US-29 S (signs for US 27 S)  
 [Continue to follow US-27 ALT S](#)  
8.2 mi

 13. Turn right onto W Oak St  
0.6 mi

 14. Turn left onto Nall Rd  
0.2 mi

 15. Continue onto Opal St  
 [Destination will be on the right](#)  
0.3 mi

# 286 Opal St

Luthersville, GA 30251, USA

These directions are for planning purposes only. You may find that construction projects, traffic, weather, or other events may cause conditions to differ from the map results, and you should plan your route accordingly. You must obey all signs or notices regarding your route.

