

Map data ©2019 Google 50 km

## Philadelphia

Pennsylvania, USA

Get on I-76 W from S Penn Square, John F Kennedy Blvd and John F Kennedy Blvd Bridge

9 min (1.6 mi)

- ↑ 1. Head south on S 15th St toward S Penn Square

---


131 ft
- ↘ 2. Use the left lane to turn slightly left onto S Penn Square

---


315 ft
- ← 3. Keep left to stay on S Penn Square

---


0.2 mi

-  4. S Penn Square turns slightly left and becomes John F Kennedy Blvd  


---

 0.6 mi
-  5. Continue straight onto John F Kennedy Blvd Bridge  


---

 0.4 mi
-  6. Use the right lane to turn slightly right onto Schuylkill Ave  

---

 174 ft
-  7. Use the right lane to take the Interstate 76 W ramp to Valley Forge  

---

 0.2 mi
-  8. Keep left at the fork, follow signs for I-76 W/Valley/Forge and merge onto I-76 W  


---

 420 ft


**Follow I-76 W and I-476 N to PA-940 W/Church St in White Haven. Take exit 273 from I-80 W**

---


1 h 33 min (96.6 mi)

-  9. Merge onto I-76 W  



---

 3.9 mi
-  10. Use the left 2 lanes to turn slightly left to stay on I-76 W  



---

 8.5 mi
-  11. Take exit 331B to merge onto I-476 N toward Plymouth Mtg  

---

 3.9 mi
-  12. Keep left at the fork to stay on I-476 N  
 Toll road  

---

 75.2 mi
-  13. Take exit 95 toward PA-940/I-80/Hazleton/Mt Pocono  
 Partial toll road  

---

 0.8 mi

- ↗ 14. Keep right at the fork and merge onto I-80 W  
4.1 mi
- ↗ 15. Take exit 273 for PA-940 toward PA-437/White Haven/Freeland  
0.2 mi

**Continue on PA-940 W. Drive to Woodhaven Dr in Foster Township**

- 5 min (3.0 mi)
- ↶ 16. Turn left onto PA-940 W/Church St  
[Continue to follow PA-940 W](#)  
2.6 mi
- ↶ 17. Turn left onto Hickory Hls  
295 ft
- ↗ 18. Turn right onto Woodhaven Dr  
[Destination will be on the left](#)  
0.3 mi

## 1 Beech Ln

White Haven, PA 18661, USA

These directions are for planning purposes only. You may find that construction projects, traffic, weather, or other events may cause conditions to differ from the map results, and you should plan your route accordingly. You must obey all signs or notices regarding your route.

