

Map data ©2019 Google 50 km

## Eugene





Oregon, USA

### Get on I-105 E

- \_\_\_\_\_ 2 min (1.1 mi)
- ↑ 1. Head north toward Coburg Rd
- \_\_\_\_\_ 249 ft
- ↗ 2. Merge onto Coburg Rd
- \_\_\_\_\_ 0.7 mi
- ↗ 3. Slight right to merge onto I-105 E toward I-5/Springfield/Portland
- \_\_\_\_\_ 0.3 mi









### Follow OR-58 and US-97 S to Klamath County. Take exit 247 from US-97 S

\_\_\_\_\_ 2 h 27 min (145 mi)

-  4. Merge onto I-105 E  
0.9 mi
-  5. Take exit 4A to merge onto I-5 S toward Roseburg  
5.3 mi
-  6. Take exit 188 for OR-58 toward Oakridge/Klamath Falls  
0.4 mi
-  7. Continue onto OR-58  
86.2 mi
-  8. Merge onto US-97 S  
52.3 mi
-  9. Take exit 247 for OR-422 toward Chiloquin  
492 ft

#### Take Sprague River Rd and NF-44 to Larridel Way

1 h 5 min (31.3 mi)

-  10. Sharp left onto OR-422 E/Chiloquin Hwy (signs for Sprague River)  
1.2 mi
-  11. Continue onto W Chocktoot St  
0.4 mi
-  12. Turn left onto N 1st Ave  
0.4 mi
-  13. Continue onto Sprague River Rd  
14.5 mi
-  14. Turn left  
1.6 mi
-  15. Turn right onto NF-44  
4.2 mi
-  16. Continue straight  
0.2 mi
-  17. Continue straight onto NF-44  
3.6 mi

- 18. Turn right  
----- 2.4 mi
- ↶ 19. Turn left  
----- 1.0 mi
- 20. Turn right  
----- 0.9 mi
- ↶ 21. Turn left onto Rich Pine Ln  
----- 0.6 mi
- ⤴ 22. Sharp left onto Nagelridge Way  
----- 0.2 mi
- 23. Turn right onto Larridel Way  
    *i* Destination will be on the right  
----- 0.3 mi

## Larridel Way

Chiloquin, OR 97624, USA

These directions are for planning purposes only. You may find that construction projects, traffic, weather, or other events may cause conditions to differ from the map results, and you should plan your route accordingly. You must obey all signs or notices regarding your route.

