

Map data ©2019 Google 10 km

Atlanta

Georgia, USA

Get on I-75 S/I-85 S from Washington St SW and Pulliam St SW




3 min (1.1 mi)

↑ 1. Head southwest toward Capitol Square SW 79 ft

↶ 2. Turn left onto Capitol Square SW
⚠ Parts of this road may be closed at certain times or days 177 ft

↘ 3. Turn right onto Capitol Ave SW 354 ft





↘ 4. Turn right onto Memorial Dr SE 0.2 mi

-  5. Turn left onto Washington St SW
0.3 mi
-  6. Continue onto Pulliam St SW
0.3 mi
-  7. Use the left 2 lanes to take the ramp onto I-75 S/I-85 S
0.3 mi

Follow I-85 S to US-27 ALT N/US-29 N in Coweta County.





Take exit 41 from I-85 S

34 min (38.8 mi)

-  8. Merge onto I-75 S/I-85 S
3.1 mi
-  9. Keep right at the fork to continue on I-85 S, follow signs for Domestic Airport/Montgomery
5.9 mi
-  10. Keep left to stay on I-85 S
29.6 mi
-  11. Take exit 41 for US-29/US-27 toward Moreland/Greenville
0.3 mi

Take Pine Rd and Millard Farmer Rd to Widgeon Dr

8 min (4.0 mi)

-  12. Turn right onto US-27 ALT N/US-29 N (signs for US 27 N)
0.4 mi
-  13. Turn left onto Pine Rd
1.2 mi
-  14. Turn left onto Corinth Rd
0.3 mi
-  15. Turn right onto Millard Farmer Rd
1.1 mi

- 16. Turn right onto Corn Crib Dr
0.4 mi
- ↶ 17. Turn left onto Teal Pl
0.1 mi
- ↶ 18. Turn left onto Widgeon Dr
[i Destination will be on the left](#)
0.4 mi

37 Widgeon Dr

Newnan, GA 30263, USA

These directions are for planning purposes only. You may find that construction projects, traffic, weather, or other events may cause conditions to differ from the map results, and you should plan your route accordingly. You must obey all signs or notices regarding your route.

