

Map data ©2019 Google, INEGI 50 km

Houston

Texas, USA

Get on I-45 N

1 min (0.3 mi)

- ↑ 1. Head northeast on Bagby St
⚠ May be closed at certain times or days

141 ft

- ↶ 2. Turn left onto Walker St
⚠ Parts of this road may be closed at certain times or days















259 ft

- ⤴ 3. Use the left 2 lanes to merge onto I-45 N via the ramp to Dallas

0.2 mi

Drive from US-59 N and US-190 E to Brookeland


2 h 20 min (146 mi)


-  4. Merge onto I-45 N
0.4 mi
-  5. Take exit 48A for Interstate 10 E toward
Beaumont
0.3 mi
-  6. Merge onto I-10 E
1.1 mi
-  7. Use the left 2 lanes to take exit 770C to merge
onto I-69/US-59 N toward Cleveland
46.1 mi
-  8. Continue onto US-59 N
23.5 mi
-  9. Take the US-59 BUS exit toward Livingston
Woodville
0.4 mi
-  10. Continue onto US-59 BUS N/Pan American Dr
 Continue to follow US-59 BUS N
1.9 mi
-  11. Turn right onto US-190 E/E Church St
 Continue to follow US-190 E
 Pass by Jack in the Box (on the left)
59.7 mi
-  12. Use the left 2 lanes to turn left onto US-96 N/S
Wheeler St
 Continue to follow US-96 N
 Pass by Church's Chicken (on the left)
13.0 mi


Take Denwood Blvd to Sloe Ln



5 min (1.5 mi)

-  13. Turn left
0.8 mi

-  14. Continue onto Denwood Blvd

0.5 mi
-  15. Turn right onto Staghorn Dr

305 ft
-  16. Turn left onto Sweetgum

440 ft
-  17. Turn right onto Sloe Ln
 Destination will be on the right

59 ft

101-199 Sloe Ln

Brookeland, TX 75931, USA

These directions are for planning purposes only. You may find that construction projects, traffic, weather, or other events may cause conditions to differ from the map results, and you should plan your route accordingly. You must obey all signs or notices regarding your route.