










Colorado Springs

Colorado







Get on I-25 S from N Nevada Ave and E Bijou St

- 4 min (0.9 mi)
1.  Head north toward N Nevada Ave
92 ft
 2.  Turn left toward N Nevada Ave
233 ft
 3.  Turn right onto N Nevada Ave
0.2 mi
 4.  Use the left 2 lanes to turn left onto E Bijou St
 [Pass by Subway \(on the left\)](#)
0.5 mi
 5.  Turn left toward I-25 S
46 ft
 6.  Take the ramp onto I-25 S
0.2 mi

Follow I-25 S to US-160 W in Huerfano County. Take exit 50 from I-25 S

- 1 h 18 min (92.0 mi)
7.  Merge onto I-25 S
91.8 mi
 8.  Take exit 50 for U.S. 160 W
0.2 mi

Follow US-160 W to Foothill Ln in Alamosa County

- 1 h 7 min (63.9 mi)
9.  Turn left onto US-160 W
0.9 mi
 10.  Turn left onto US-160 W/Main St
0.1 mi
 11.  Turn right at the 2nd cross street onto US-160 W/W 7th St
 [Continue to follow US-160 W](#)
62.3 mi
 12.  Turn left onto Foothill Blvd
0.4 mi
 13.  Turn right onto Foothill Ln
0.2 mi

18212 Badger Ave

Alamosa, CO 81101

