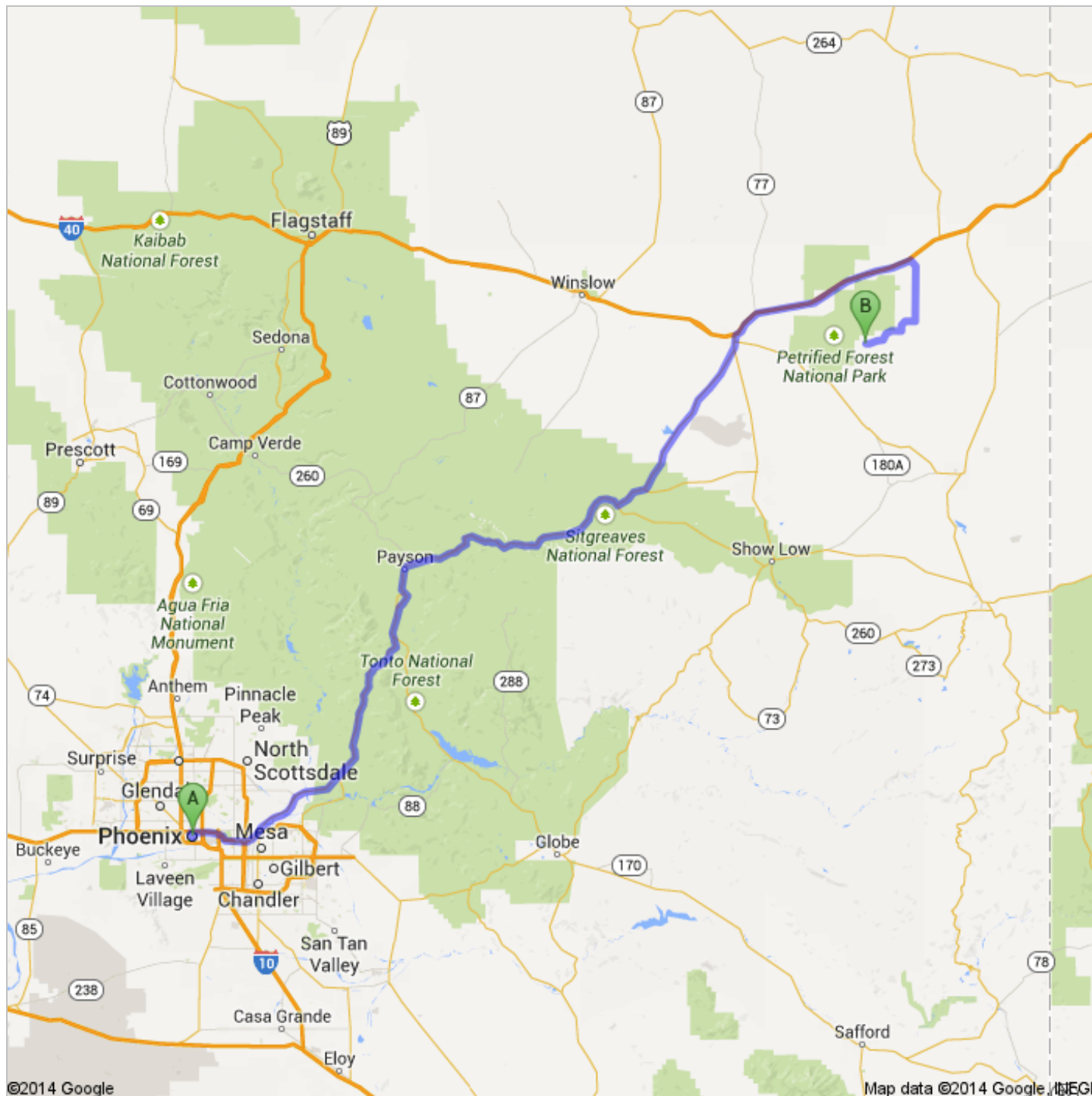
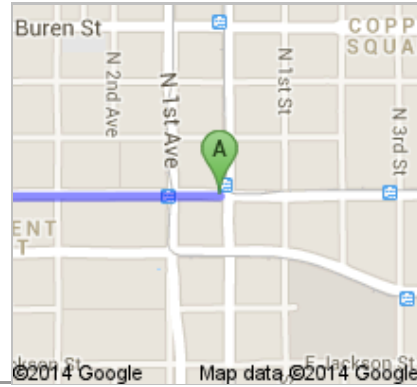




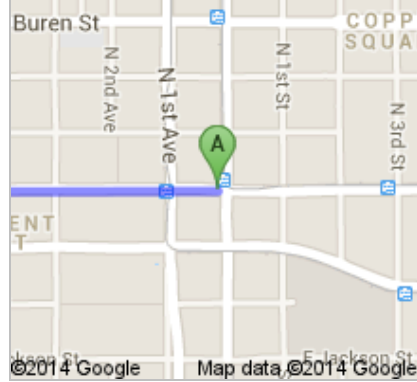
Directions to Unknown road
252 mi – about 5 hours 7 mins



 Phoenix, AZ



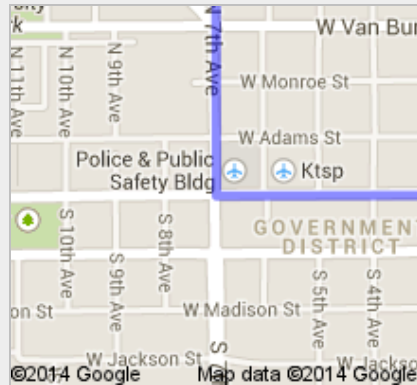
1. Head **west** on **W Washington St** toward **N 1st Ave**
About 1 min



go 0.5 mi
total 0.5 mi



2. Turn right onto **N 7th Ave**
About 2 mins



go 0.8 mi
total 1.3 mi



3. Turn right to merge onto **I-10 E** toward **Tucson**
About 3 mins

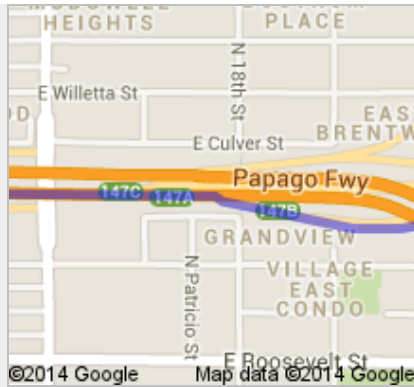


go 2.3 mi
total 3.6 mi



4. Take exit **147A-147B** for **AZ-202 Loop E/AZ-51 N**

go 0.1 mi
total 3.7 mi



202

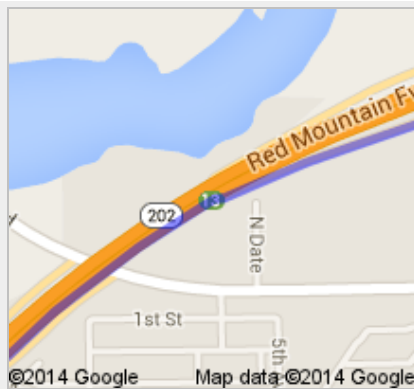
5. Take exit **147A** to merge onto **AZ-202 Loop E**
About 12 mins

go 12.8 mi
total 16.5 mi



6. Take exit **13** for **Country Club Dr**

go 0.3 mi
total 16.8 mi



87

7. Turn left onto **AZ-87 N/N Country Club Dr**
Continue to follow AZ-87 N
About 1 hour 9 mins

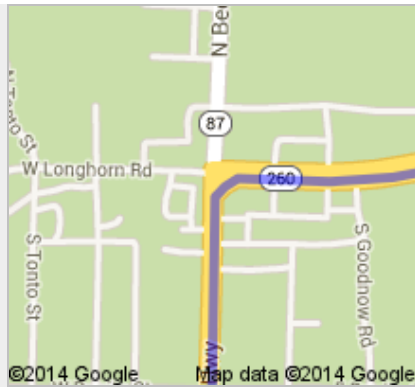
go 73.5 mi
total 90.3 mi



260

8. Turn right onto **AZ-260 E**
About 54 mins

go 52.9 mi
total 143 mi



277

9. Turn left onto **AZ-277 N**
About 8 mins

go 6.8 mi
total 150 mi



377

10. Turn left onto **AZ-377 N/Dry Lake Rd**
Continue to follow AZ-377 N
About 31 mins

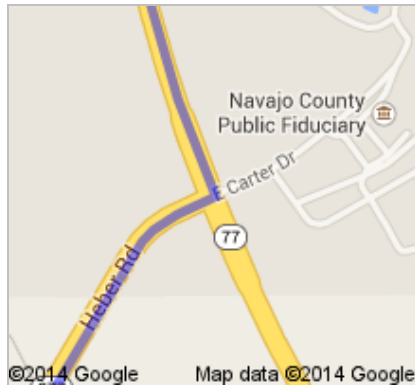
go 33.9 mi
total 184 mi



77

11. Turn left onto **AZ-77 N**
About 5 mins

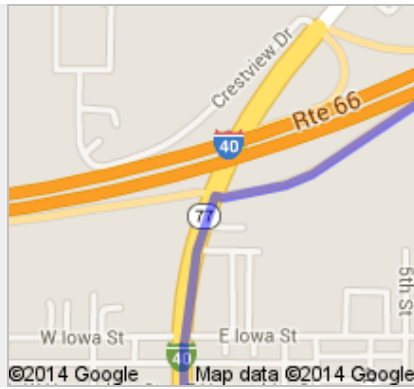
go 3.1 mi
total 187 mi



40

12. Turn right to merge onto **I-40 E**
About 32 mins

go 38.8 mi
total 226 mi



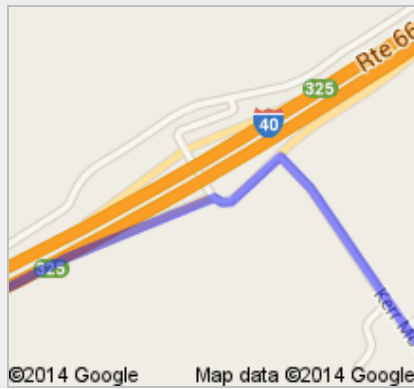
13. Take exit **325** toward **Navajo**



go 0.2 mi
total 226 mi



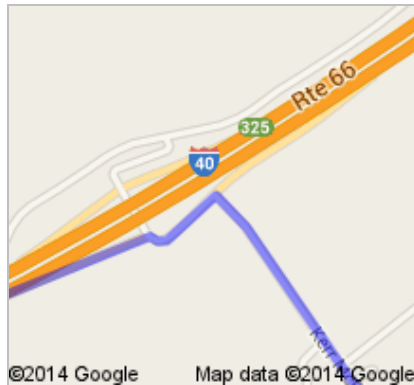
14. Turn right toward **Kerr McGee Rd**



go 0.1 mi
total 226 mi



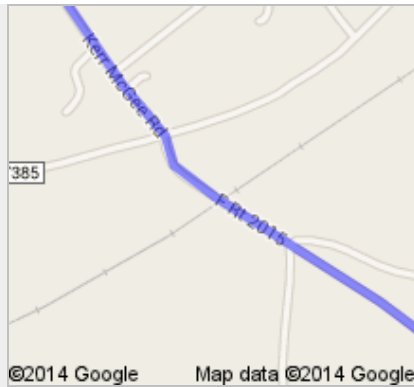
15. Take the 1st right onto **Kerr McGee Rd**
About 1 min



go 0.5 mi
total 227 mi

16. Continue onto **F Rt 2015**
About 3 mins


go 1.3 mi
total 228 mi



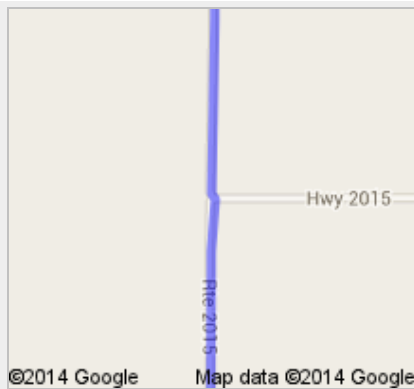
17. Continue onto **Rte 2015**
About 8 mins

go 3.3 mi
total 231 mi



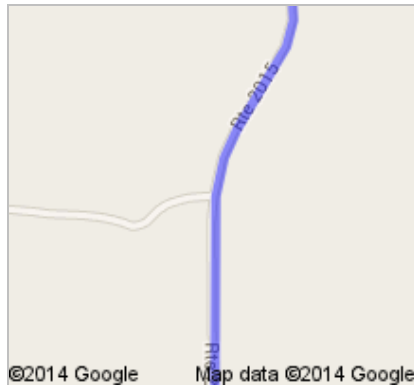
 18. Turn right to stay on **Rte 2015**
About 7 mins

go 2.4 mi
total 234 mi



19. Continue onto **Rte 2007**
About 22 mins

go 6.1 mi
total 240 mi



20. Continue onto **Spurlock Side Rd W**
About 58 secs

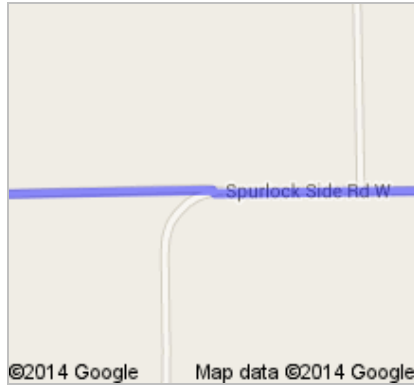
go 0.2 mi
total 240 mi



©2014 Google Map data ©2014 Google

➤ 21. Turn right to stay on **Spurlock Side Rd W**
About 13 mins

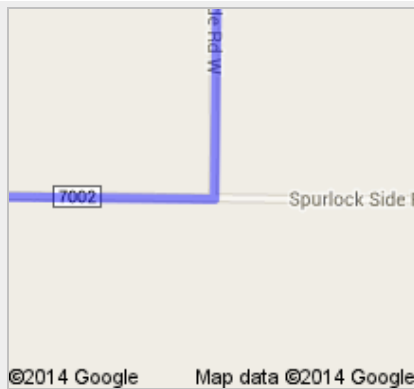
go 3.4 mi
total 243 mi



©2014 Google Map data ©2014 Google

➤ 22. Turn right onto **County 7002**
About 12 mins

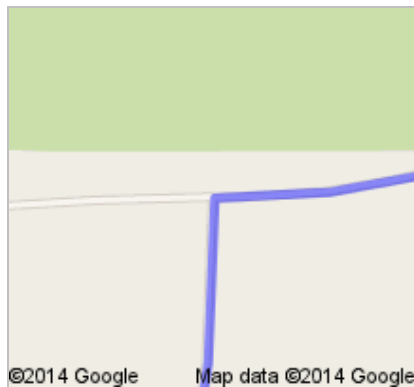
go 3.1 mi
total 246 mi



©2014 Google Map data ©2014 Google

↶ 23. Turn left
About 3 mins

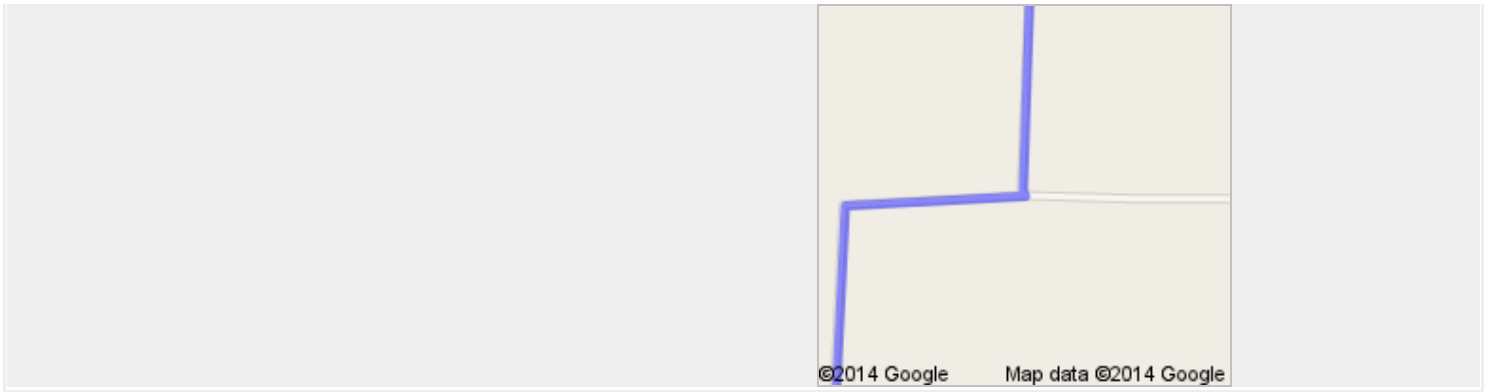
go 0.7 mi
total 247 mi



©2014 Google Map data ©2014 Google

➤ 24. Turn right
About 5 mins

go 1.2 mi
total 248 mi



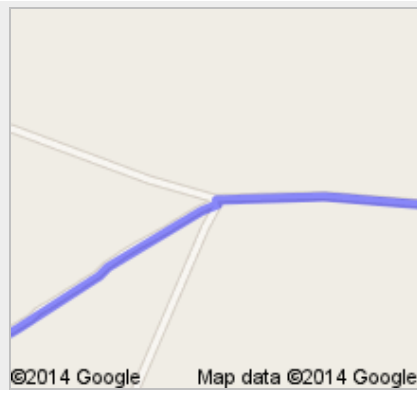
➤ 25. Turn right
About 5 mins

go 1.3 mi
total 250 mi



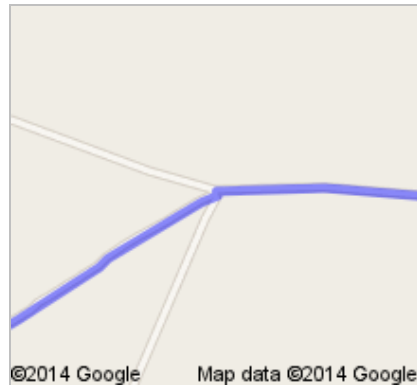
⬅ 26. Turn left

go 30 ft
total 250 mi

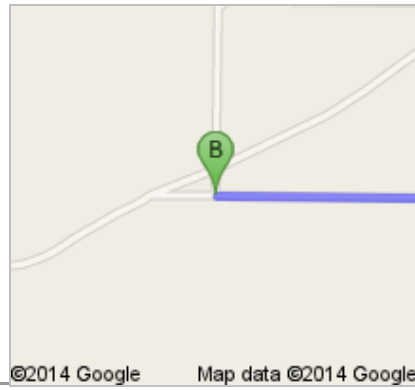


➤ 27. Turn right
About 10 mins

go 2.6 mi
total 252 mi



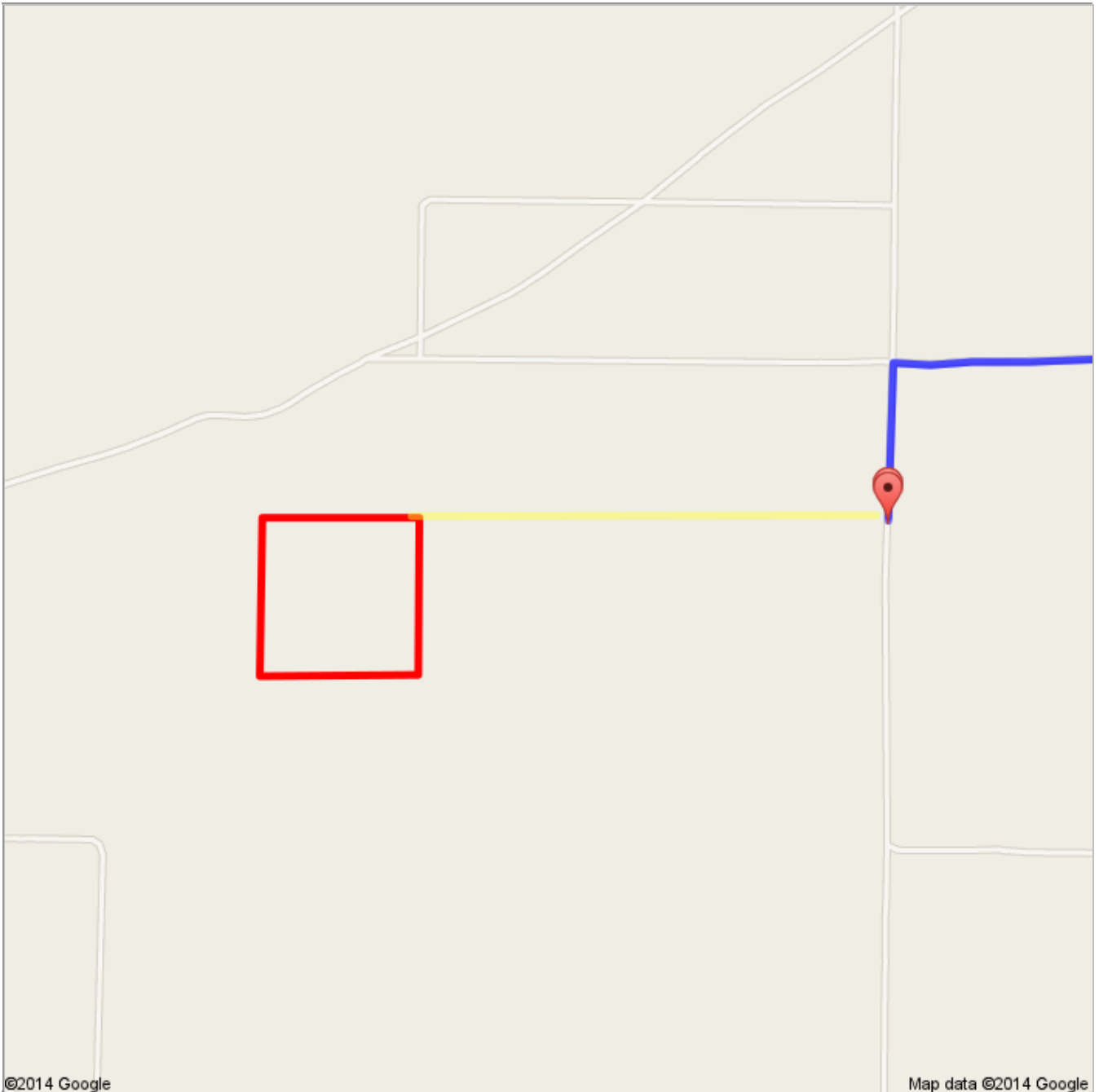
B Unknown road



These directions are for planning purposes only. You may find that construction projects, traffic, weather, or other events may cause conditions to differ from the map results, and you should plan your route accordingly. You must obey all signs or notices regarding your route.






Map data ©2014 Google


Directions weren't right? Please find your route on maps.google.com and click "Report a problem" at the bottom left.




4557DD.kmz


Public · 0 views
Created on Apr 11 · By Josh · Updated < 1 minute ago

-  Polygon Measure
-  From: Phoenix, AZ
-  To: 34.883589, -109.698614
-  Driving directions to 34.883589, -109.698614
- 

 From: Phoenix, AZ

 Driving directions to Unknown road

 To: Unknown road

 Line 3

Google Maps doesn't show all dirt roads. Turn right at the end point and continue down dirt road for about 0.65 miles.