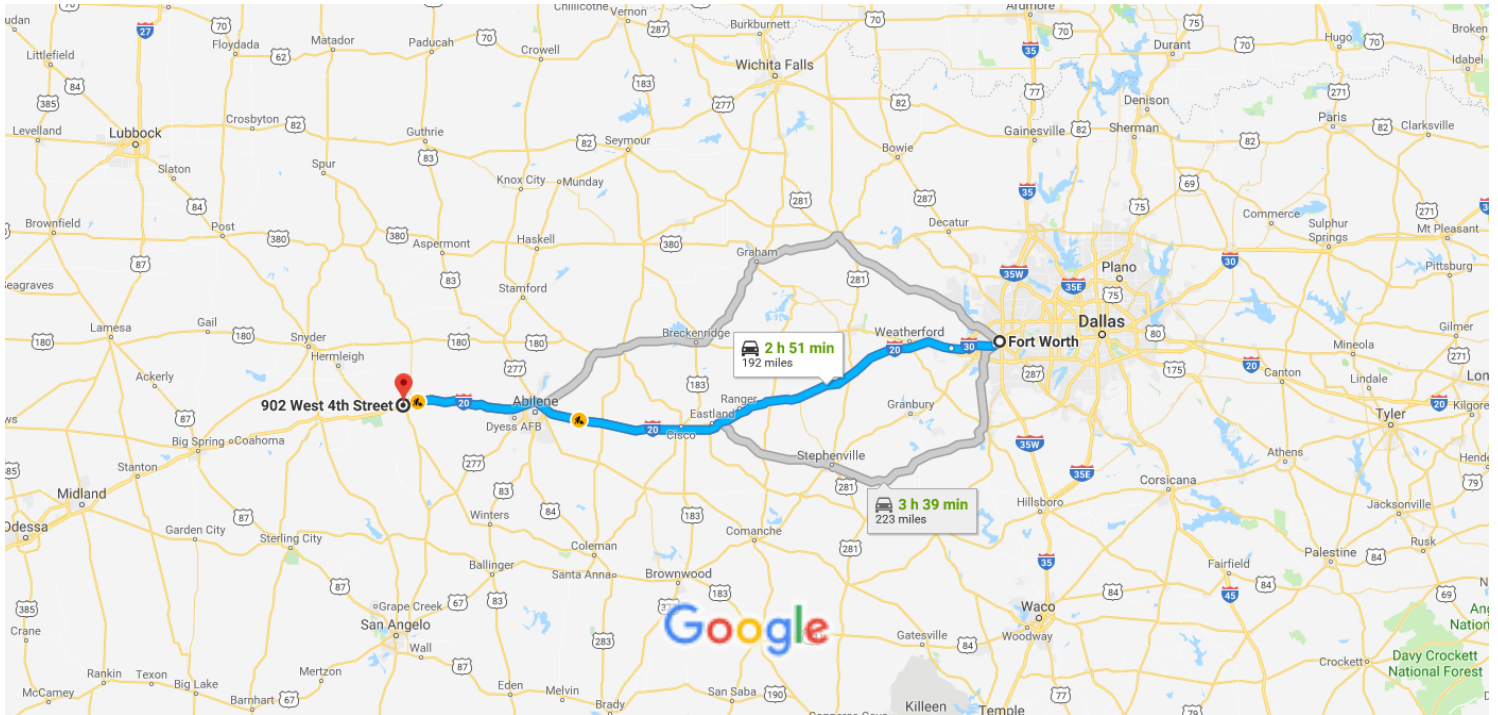




Fort Worth, TX, USA to Drive 192 miles, 2 h 51 min
902 W 4th St, Sweetwater, TX 79556, USA



Map data ©2018 Google 50 km

Fort Worth

Texas, USA

Get on I-30 W from E 6th St and Macon St

- 6 min (2.1 mi)
↑ 1. Head southeast on Commerce St toward E 4th St
0.1 mi
- ↘ 2. Turn right at the 3rd cross street onto E 6th St
0.3 mi
- ↑ 3. Continue onto W 7th St
354 ft
- ↙ 4. Turn left onto Macon St
0.9 mi
- ↗ 5. Merge onto West Fwy
0.2 mi

 6. Use the left lane to take the ramp onto I-30 W

0.3 mi

Follow I-20 W to Sweetwater. Take exit 247 from I-20 W


2 h 39 min (187 mi)

 7. Merge onto I-30 W

13.8 mi

 8. Merge onto I-20 W


173 mi

 9. Take exit 247 for I-20 BUS N toward TX-70
N/Sweetwater/Roby

0.4 mi

Take E Broadway Ave to Hightower St

7 min (3.5 mi)

 10. Continue onto I-20BL W/TX-70

 Continue to follow TX-70

0.2 mi

 11. Turn left onto Loop 549

141 ft

 12. Turn left onto TX-70

92 ft

 13. Turn right onto E Broadway Ave

 Pass by Pizza Hut (on the left in 2.0 mi)


3.0 mi

 14. Turn right onto Grape St

486 ft

 15. Turn left onto W 3rd St

417 ft

 16. Turn right onto Hightower St

 Destination will be on the left

331 ft

902 W 4th St

Sweetwater, TX 79556, USA

These directions are for planning purposes only. You may find that construction projects, traffic, weather, or other events may cause conditions to differ from the map results, and you should plan your route accordingly. You must obey all signs or notices regarding your route.