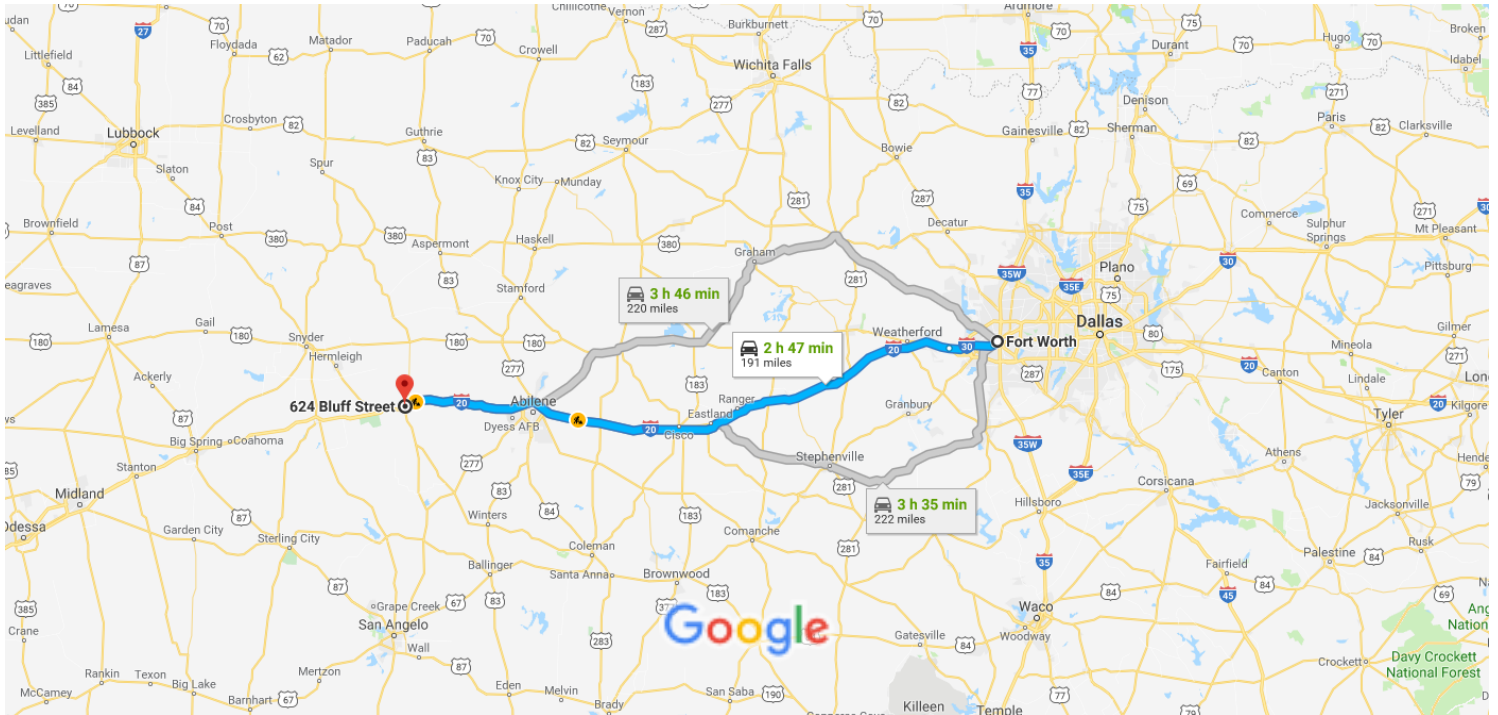




Fort Worth, TX, USA to Drive 191 miles, 2 h 47 min
624 Bluff St, Sweetwater, TX 79556, USA



Map data ©2018 Google 50 km


Fort Worth

Texas, USA

Get on I-30 W from E 6th St and Macon St

6 min (2.1 mi)

- ↑ 1. Head southeast on Commerce St toward E 4th St
0.1 mi
- ➡ 2. Turn right at the 3rd cross street onto E 6th St
0.3 mi
- ↑ 3. Continue onto W 7th St
354 ft
- ↶ 4. Turn left onto Macon St
0.9 mi
- ⤴ 5. Merge onto West Fwy
0.2 mi


-  6. Use the left lane to take the ramp onto I-30 W
0.3 mi

Follow I-20 W to I-20 Frontage Rd in Nolan County. Take exit 246 from I-20 W

2 h 40 min (188 mi)


-  7. Merge onto I-30 W
13.8 mi


-  8. Merge onto I-20 W
174 mi


-  9. Take exit 246 toward Alabama Ave
0.1 mi



Take Co Rd 304 and E Alabama Ave to Bluff St in Sweetwater

3 min (1.2 mi)

-  10. Merge onto I-20 Frontage Rd
0.1 mi

-  11. Turn right onto Co Rd 304
0.4 mi

-  12. Continue onto E Alabama Ave
0.5 mi

-  13. Turn right onto Bluff St
 Destination will be on the left
0.2 mi

624 Bluff St

Sweetwater, TX 79556, USA

These directions are for planning purposes only. You may find that construction projects, traffic, weather, or other events may cause conditions to differ from the map results, and you should plan your route accordingly. You must obey all signs or notices regarding your route.

